

February  
2023

Application Form For Environmental Clearance (Public Hearing)

# Draft Environmental Impact Assessment Report

For

Thiru K.Nataraj Rough Stone & Gravel Quarry-  
2.86.0 Ha

at

S.F.Nos. 111/1B, 111/2, 115/9, 115/10 & 40/5 of  
Themnavur & Killukulavaipatti Village, Kulathur Taluk, and  
Pudukkottai District

Sector No. 1(a) (Sector No. 1 as per NABET)

Category of the Project: B1

*Environmental Consultant  
& Laboratory details:*  
Ecotech Labs Pvt Ltd,



No 48, 2nd Main road,  
South extension Ram nagar,  
Pallikaranai, Chennai -  
600100.

*Proponent details:*

Thiru K.Nataraj,  
S/o. Krishnasamy,  
No. 46A, Kallar Street,  
Koppampatti Post, Kulathur  
Taluk,  
Pudukkottai - 622 203.

Date:

From  
Thiru K.Nataraj,  
S/o. Krishnasamy,  
No. 46A, Kallar Street,  
Koppampatti Post, Kulathur Taluk,  
Pudukkottai - 622 203.

To  
The District Environmental Engineer  
Tamilnadu Pollution Control Board,  
SIPCOT Industrial Complex,  
Thiruvengaivasal,  
Pudukkotai - 622 002..

Sir,

Sub: Public Hearing for the Thiru.K.Nataraj Rough Stone and Gravel Quarry over a total extent of 2.86.0 Ha Ha at S.F.Nos. 111/1B, 111/2, 115/9, 115/10 & 40/5 of Themnavur & Killukulavaipatti Village, Kulathur Taluk, and Pudukkottai District - Request to conduct Public Hearing - Reg.

Ref: ToR issued by SEIAA vide Letter No. SEIAA-TN/F. No. 9209/SEAC/ToR-1212/2022  
Dated: 14.07.2022

With Reference to the above subject, I propose to establish a Thiru.K.Nataraj Rough Stone and Gravel Quarry over a total extent of 2.86.0 Ha Ha at S.F.Nos. 111/1B, 111/2, 115/9, 115/10 & 40/5 of Themnavur & Killukulavaipatti Village, Kulathur Taluk, and Pudukkottai District.

In this regard, we had obtained the Terms of Reference (ToR) from State Environmental Impact Assessment Authority (SEIAA), Tamil Nadu for conducting EIA studies vide letter cited in reference. Further, we have prepared the draft EIA report complying with all the conditions imposed in the TOR issued.

We herewith submitting hard & soft copies of Draft EIA Report, Executive Summaries (English & Tamil) along with necessary enclosures towards conducting public hearing for the Thiru.K.Nataraj Rough Stone and Gravel Quarry over a total extent of 2.86.0 Ha Ha at S.F.Nos. 111/1B, 111/2, 115/9, 115/10 & 40/5 of Themnavur & Killukulavaipatti Village, Kulathur Taluk, and Pudukkottai District.

We have also enclosed a Demand Draft for Rs. \_\_\_\_\_ /- vide DD No \_\_\_\_\_ dated \_\_\_\_\_ as initial Public Hearing fee and agree to pay the difference amount in the publication cost.

We kindly request the TNPCB to make the necessary arrangements for conducting the Public hearing for the Rough stone Quarry.

Thanking you,  
Yours Sincerely,

A handwritten signature in black ink, appearing to be 'K. S. J.', written in a cursive style.

Authorized Signatory

Thiru K.Nataraj,  
S/o. Krishnasamy,  
No. 46A, Kallar Street,  
Koppampatti Post, Kulathur Taluk,  
Pudukkottai - 622 203

---

## UNDERTAKING

Thiru K.Nataraj, undertaking that the Environmental Impact Assessment (EIA) Report for Rough Stone and Gravel Quarry over a total extent of 2.86.0 Ha Ha at S.F.Nos. 111/1B, 111/2, 115/9, 115/10 & 40/5 of Themnavur & Killukulavaipatti Village, Kulathur Taluk, and Pudukkottai District State under project category B1 and Schedule S.No.1(a)

TOR issued by the State Expert Appraisal Committee, TN vide Letter No. SEIAA-TN/F. No. 9209/SEAC/ToR-1212/2022 Dated: 14.07.2022.

We, hereby assure that all the information and data provided in the EIA report is accurate, true and correct and owns responsibility for the same.

Place: Krishnagiri

Date:

Yours faithfully



Thiru K Nataraj

PLOT No.48A, 2nd Main Road,  
Ram Nagar, South Extension,  
Palikkarana, Chennai - 600 100.  
GST NO. 33AADCE6103A22H  
PAN NO: AADCE6103A



**Eco Tech Labs Pvt Ltd**

Cell No: 98400 87542  
Email : info@ecotechlabs.in  
Website www.ecotechlabs.in  
CIN : U74900TN2014PTC094895

## UNDERTAKING

I, Dr. A. Dhamodharan, Managing Director confirms that this EIA Report of Thiru.K.Nataraj Rough Stone and Gravel Quarry over a total extent of 2.86.0 Ha Ha at S.F.Nos. 111/1B, 111/2, 115/9, 115/10 & 40/5 of Themmavur & Killukulavaipatti Village, Kulathur Taluk, and Pudukkottai District has been prepared at M/s. Ecotech Labs Pvt. Ltd., Chennai.

I also confirm that I shall be fully accountable for any miss-leading information mentioned in this Report.

Signature:

**Dr. A. DHAMODHARAN**  
(NABET APPROVED EIA COORDINATOR)  
NABET/EIA/2124/SA 0147  
Environmental Consultant  
Eco Tech Labs Pvt. Ltd  
Plot No.48A, 2nd Main Road, Ram Nagar South Side,  
Palikkarana, Chennai - 600 100.

Name: Dr. A. Dhamodharan

Designation: Managing Director

Name of the EIA Consultant Organization: M/s. Ecotech Labs Pvt Ltd., Chennai

NABET Certificate No: NABET/EIA/2124/SA 0147

Date:

Place: Chennai

<b>Project</b>	<b><i>Rough Stone and Gravel Quarry – 2.86.0 Ha by Thiru.K.Nataraj</i></b>	<b><i>Draft EIA Report</i></b>
<b>Project Proponent</b>	<b><i>Thiru.K.Nataraj</i></b>	
<b>Project Location</b>	<b><i>Themnavur / Killukulavaipatti Village, Kulathur Taluk, Pudukkottai District.</i></b>	

## Contents

<i>Executive Summary</i> .....	9
<b>1 INTRODUCTION</b> .....	<b>26</b>
1.1 PREAMBLE .....	26
1.2 GENERAL INFORMATION ON MINING OF MINERALS .....	26
1.3 ENVIRONMENTAL CLEARANCE .....	26
1.4 TERMS OF REFERENCE (TOR) .....	27
1.5 POST ENVIRONMENTAL CLEARANCE MONITORING .....	28
1.5.1 <i>Methodology adopted</i> .....	28
1.6 GENERIC STRUCTURE OF THE EIA DOCUMENT .....	28
1.7 DETAILS OF PROJECT PROPONENT .....	30
1.8 BRIEF DESCRIPTION OF THE PROJECT.....	30
1.5.2 <i>Project Nature, Size &amp; Location</i> .....	30
<b>2 PROJECT DESCRIPTION</b> .....	<b>32</b>
2.1 GENERAL.....	32
2.1.1 <i>Need for the project</i> :.....	34
2.2 BRIEF DESCRIPTION OF THE PROJECT .....	35
2.1.2 <i>Site Connectivity</i> : .....	38
2.3 LOCATION DETAILS: .....	38
2.1.3 <i>Site Photographs</i> .....	40
2.1.4 <i>Land Use Breakup of the Mine Lease Area</i> .....	41
2.1.5 <i>Human Settlement</i> .....	41
2.4 LEASEHOLD AREA.....	42
2.5 GEOLOGY .....	42
2.6 QUALITY OF RESERVES: .....	44
2.6.1 <i>Estimation of Reserves</i> .....	45
2.6.2 <i>Geological Reserves</i> .....	45
2.6.3 <i>Mineable Reserves</i> .....	45
2.6.4 <i>Year wise Production Plan</i> .....	47
2.7 TYPE OF MINING.....	50
2.7.1 <i>Method of Working</i> : .....	50
2.7.2 <i>Overburden</i> .....	50

<b>Project</b>	<b><i>Rough Stone and Gravel Quarry – 2.86.0 Ha by Thiru.K.Nataraj</i></b>	<b><i>Draft EIA Report</i></b>
<b>Project Proponent</b>	<b><i>Thiru.K.Nataraj</i></b>	
<b>Project Location</b>	<b><i>Themnavur / Killukulavaipatti Village, Kulathur Taluk, Pudukkottai District.</i></b>	

2.7.3	<i>Machineries to be used</i> .....	50
2.7.4	<i>Blasting:</i> .....	51
2.8	<b>MAN POWER REQUIREMENTS</b> .....	52
2.8.1	<i>Water Requirement</i> .....	52
2.9	<b>PROJECT IMPLEMENTATION SCHEDULE</b> .....	53
2.10	<b>SOLID WASTE MANAGEMENT</b> .....	53
2.11	<b>MINE DRAINAGE</b> .....	53
2.12	<b>POWER REQUIREMENT</b> .....	53
2.13	<b>PROJECT COST</b> .....	54
2.14	<b>GREENBELT</b> .....	54
<b>3</b>	<b>DESCRIPTION OF THE ENVIRONMENT</b> .....	<b>56</b>
3.1	<b>GENERAL:</b> .....	56
3.1.1	<i>Study Area:</i> .....	56
3.1.2	<i>Instruments Used</i> .....	57
3.1.3	<i>Baseline Data Collection Period:</i> .....	57
3.1.4	<i>Frequency of Monitoring</i> .....	57
3.1.5	<i>Secondary data Collection</i> .....	58
3.1.6	<i>Study area details</i> .....	59
3.1.7	<i>Site Connectivity:</i> .....	60
3.2	<b>LAND USE ANALYSIS</b> .....	61
3.2.1	<i>Land Use Classification</i> .....	61
3.2.2	<i>Methodology</i> .....	61
3.2.3	<i>Satellite Data</i> .....	63
3.2.4	<i>Scale of mapping</i> .....	63
3.2.5	<i>Interpretation Technique</i> .....	63
3.2.6	<i>Field Verification</i> .....	64
3.2.7	<i>Description of the Land Use / land cover classes</i> .....	65
3.2.8	<i>Agricultural land</i> .....	66
3.2.9	<i>Water bodies</i> .....	66
3.3.1	<i>Contour &amp; Drainage</i> .....	66
3.3.2	<i>Geomorphology</i> .....	67
3.3.3	<i>Geology:</i> .....	68
3.3.4	<i>Hydrogeology</i> .....	69
3.3.5	<i>Ground water quality monitoring</i> .....	72

<b>Project</b>	<b><i>Rough Stone and Gravel Quarry – 2.86.0 Ha by Thiru.K.Nataraj</i></b>	<b><i>Draft EIA Report</i></b>
<b>Project Proponent</b>	<b><i>Thiru.K.Nataraj</i></b>	
<b>Project Location</b>	<b><i>Themnavur / Killukulavaipatti Village, Kulathur Taluk, Pudukkottai District.</i></b>	

3.3.6	<i>Interpretation of results:</i> .....	75
3.3.7	<i>Surface Water Analysis</i> .....	77
3.3.8	<i>Climatology &amp; Meteorology:</i> .....	78
3.3.9	<i>Selection of Sampling Locations:</i> .....	80
3.3	<b>AMBIENT AIR QUALITY</b> .....	81
3.4.1	<i>Ambient Air Quality: Results &amp; Discussion</i> .....	82
3.4.2	<i>Interpretation of ambient air quality:</i> .....	83
3.4	<b>NOISE ENVIRONMENT:</b> .....	85
3.5.1	<i>Day Noise Level (Leq day)</i> .....	86
3.5.2	<i>Night Noise Level (Leq Night)</i> .....	86
3.5	<b>SOIL ENVIRONMENT</b> .....	87
3.6.1	<i>Baseline Data:</i> .....	87
3.6	<b>ECOLOGY AND BIODIVERSITY</b> .....	90
3.7.1	<i>Methods available for floral analysis:</i> .....	90
3.7.2	<i>Field study&amp; Methodology adopted:</i> .....	90
3.7.3	<i>Study outcome:</i> .....	91
3.7.4	<i>Calculation of species diversity by Shannon – wiener Index, Evenness and richness by Margalef:</i> .....	96
3.7.5	<i>Calculation of species diversity by Shannon – wiener Index, Evenness and richness by Margalef for trees</i> .....	96
3.7.6	<i>Frequency Pattern</i> .....	99
3.7.7	<i>Floral study in the Buffer Zone:</i> .....	101
3.7.8	<i>Faunal Communities</i> .....	102
3.7	<b>DEMOGRAPHY AND SOCIO ECONOMICS</b> .....	104
3.8	<b>TRAFFIC IMPACT ASSESSMENT</b> .....	105
<b>4</b>	<b>ANTICIPATED ENVIRONMENTAL IMPACTS &amp; MITIGATION MEASURES</b> .....	<b>108</b>
4.1	<b>INTRODUCTION</b> .....	108
4.2	<b>LAND ENVIRONMENT:</b> .....	109
4.3	<b>WATER ENVIRONMENT:</b> .....	111
4.4	<b>AIR ENVIRONMENT:</b> .....	112
4.4.1	<i>Source Characterization</i> .....	114
4.5	<b>NOISE ENVIRONMENT:</b> .....	117
4.6	<b>BIOLOGICAL ENVIRONMENT:</b> .....	118
4.7	<b>SOCIO ECONOMIC ENVIRONMENT:</b> .....	119
4.8	<b>OTHER IMPACTS:</b> .....	122
<b>5</b>	<b>ANALYSIS OF ALTERNATIVES</b> .....	<b>123</b>



<b>Project</b>	<b><i>Rough Stone and Gravel Quarry – 2.86.0 Ha by Thiru.K.Nataraj</i></b>	<b><i>Draft EIA Report</i></b>
<b>Project Proponent</b>	<b><i>Thiru.K.Nataraj</i></b>	
<b>Project Location</b>	<b><i>Themnavur / Killukulavaipatti Village, Kulathur Taluk, Pudukkottai District.</i></b>	

5.1	GENERAL.....	123
5.1.1	<i>Analysis for Alternative Sites and Mining Technology.....</i>	<i>123</i>
<b>6</b>	<b>ENVIRONMENTAL MONITORING PROGRAM.....</b>	<b>125</b>
6.1	GENERAL:.....	125
<b>7</b>	<b>ADDITIONAL STUDIES .....</b>	<b>129</b>
7.1	GENERAL.....	129
7.1.1	<i>Public Hearing:.....</i>	<i>129</i>
7.1.2	<i>Risk assessment: .....</i>	<i>129</i>
7.1.3	<i>Identification of Hazard .....</i>	<i>130</i>
7.1.4	<i>General Precautionary measures for the Risk involved in the proposed mine: .....</i>	<i>132</i>
7.1.5	<i>Safety Team:.....</i>	<i>132</i>
7.1.6	<i>Emergency Control Centre .....</i>	<i>133</i>
7.2	DISASTER MANAGEMENT: .....	133
7.2.1	<i>Emergency Management Plan For Proposed Mines On Site- Offsite Emergency Preparedness Plan: .....</i>	<i>133</i>
7.3.2	<i>Onsite off-site emergency Plan:.....</i>	<i>134</i>
7.3.3	<i>Emergency Plan: .....</i>	<i>134</i>
7.3.4	<i>Emergency Control: .....</i>	<i>134</i>
7.3	NATURAL RESOURCE CONSERVATION.....	135
7.4	RESETTLEMENT AND REHABILITATION: .....	135
<b>8</b>	<b>PROJECT BENEFITS .....</b>	<b>136</b>
8.1	GENERAL.....	136
8.1.1	<i>Physical Benefits .....</i>	<i>136</i>
8.2	SOCIAL BENEFITS.....	136
8.3	PROJECT COST / INVESTMENT DETAILS.....	137
<b>9</b>	<b>ENVIRONMENTAL MANAGEMENT PLAN .....</b>	<b>138</b>
9.1	INTRODUCTION.....	138
9.2	SUBSIDENCE.....	138
9.3	MINE DRAINAGE.....	138
9.1.1	<i>Storm water Management .....</i>	<i>138</i>
9.1.2	<i>Drainage .....</i>	<i>138</i>
9.1.3	<i>Administrative and Technical Setup .....</i>	<i>139</i>
<b>10</b>	<b>SUMMARY &amp; CONCLUSION.....</b>	<b>142</b>

<b>Project</b>	<b><i>Rough Stone and Gravel Quarry – 2.86.0 Ha by Thiru.K.Nataraj</i></b>	<b><i>Draft EIA Report</i></b>
<b>Project Proponent</b>	<b><i>Thiru.K.Nataraj</i></b>	
<b>Project Location</b>	<b><i>Themmavur / Killukulavaipatti Village, Kulathur Taluk, Pudukkottai District.</i></b>	

10.1	INTRODUCTION .....	142
10.2	PROJECT OVERVIEW.....	142
10.3	JUSTIFICATION OF THE PROPOSED PROJECT .....	143
<b>11.</b>	<b>DISCLOSURE OF CONSULTANT .....</b>	<b>146</b>
10.4	INTRODUCTION .....	146
11.2	ECO TECH LABS PVT. LTD – ENVIRONMENT CONSULTANT .....	146
11.1.1	<i>The Quality policy</i> .....	146

<b>Project</b>	<b>Rough Stone and Gravel Quarry – 2.86.0 Ha by Thiru.K.Nataraj</b>	<b>Draft EIA Report</b>
<b>Project Proponent</b>	<b>Thiru.K.Nataraj</b>	
<b>Project Location</b>	<b>Themnavur / Killukulavaipatti Village, Kulathur Taluk, Pudukkottai District.</b>	

## List Of Tables:

TABLE 1-1: POST ENVIRONMENTAL CLEARANCE MONITORING .....	28
TABLE 2-1: QUARRY WITHIN 500M RADIUS .....	32
TABLE 2-2 SALIENT FEATURES OF THE PROJECT .....	35
TABLE 2-3: LOCATION DETAILS.....	38
TABLE 2-4: LAND USE PATTERN.....	41
TABLE 2-5: HABITATION.....	42
TABLE 2-6: DETAILS OF MINING.....	44
TABLE 2-7: GEOLOGICAL RESERVES .....	45
TABLE 2-8: MINEABLE RESERVES .....	46
TABLE 2-9: YEAR WISE PRODUCTION PLAN .....	47
TABLE 2-10: LIST OF MACHINERIES USED .....	50
TABLE 2-11: DRILLING AND BLASTING PARAMETERS.....	51
TABLE 2-12: BLASTING DETAILS.....	51
TABLE 2-13: MAN POWER REQUIREMENTS.....	52
TABLE 2-14: WATER REQUIRMENT.....	52
TABLE2-15: MINING SCHEDULE .....	57
TABLE 2-16: SOLID WASTE MANAGEMENT.....	53
TABLE2-17:PLANTATION/AFFORESTATION PROGRAM.....	58
TABLE 3-1: FREQUENCY OF SAMPLING AND ANALYSIS .....	57
TABLE 3-2 STUDY AREA DETAILS .....	59
TABLE 3-3 LAND USE PATTERN IN PUDUKKOTTAI DISTRICT .....	66
TABLE 3-4 GROUND WATER QUALITY ANALYSIS.....	72
TABLE 3-5: STANDARD PROCEDURE .....	73
TABLE 3-6 GROUND WATER SAMPLING RESULTS .....	74
TABLE 3-7 SURFACE WATER SAMPLE RESULTS.....	77
TABLE 3-8: SELECTION OF SAMPLING LOCATION.....	81
TABLE 3-9 AMBIENT AIR QUALITY .....	82
TABLE 3-10 NOISE ANALYSIS.....	85
TABLE 3-11 DAY NOISE LEVEL (LEQ DAY).....	86
TABLE 3-12 NIGHT NOISE LEVEL (LEQ NIGHT).....	86
TABLE 3-13 SOIL QUALITY ANALYSIS.....	87
TABLE 3-14 SOIL QUALITY ANALYSIS.....	88
TABLE 3-15 CALCULATION OF DENSITY, FREQUENCY (%), DOMINANCE, RELATIVE DENSITY, RELATIVE FREQUENCY, RELATIVE DOMINANCE & IMPORTANT VALUE INDEX.....	91
TABLE 3-16 TREE SPECIES IN THE CORE ZONE .....	92
TABLE 3-17 SHRUBS IN THE CORE ZONE .....	94

<b>Project</b>	<b><i>Rough Stone and Gravel Quarry – 2.86.0 Ha by Thiru.K.Nataraj</i></b>	<b><i>Draft EIA Report</i></b>
<b>Project Proponent</b>	<b><i>Thiru.K.Nataraj</i></b>	
<b>Project Location</b>	<b><i>Themnavur / Killukulavaipatti Village, Kulathur Taluk, Pudukkottai District.</i></b>	

TABLE 3-18 HERBS & GRASSES IN THE CORE ZONE.....	95
TABLE 3-19 CALCULATION OF SPECIES DIVERSITY .....	96
TABLE 3-20 FREQUENCY PATTERN .....	99
TABLE 3-21 LIST OF FAUNA SPECIES.....	102
TABLE 3-22: DEMOGRAPHY SURVEY STUDY .....	105
TABLE 3-23: NO. OF VEHICLES PER DAY .....	106
TABLE 3-24: EXISTING TRAFFIC SCENARIO AND LOS .....	107
TABLE 4-1 CONTROLLED EMISSION CALCULATION (24Hour- AVERAGE MODELING INPUTS).....	116
TABLE 5-1: ALTERNATIVE FOR TECHNOLOGY AND OTHER PARAMETERS.....	124
TABLE 6-1: ENVIRONMENTAL MONITORING PROGRAMME .....	125
TABLE 6-2: MONITORING SCHEDULE DURING MINING .....	128
TABLE 9-1: IMPACTS AND MITIGATION MEASURES .....	139
TABLE 9-2: BUDGETARY ALLOCATION FOR EMP DURING MINING.....	141
TABLE 10-1: PROJECT OVERVIEW.....	142
TABLE 10-2: ANTICIPATE IMPACTS & APPROPRIATE MITIGATION MEASURES .....	144

<i>Project</i>	<i>Rough Stone and Gravel Quarry – 2.86.0 Ha by Thiru.K.Nataraj</i>	<i>Draft EIA Report</i>
<i>Project Proponent</i>	<i>Thiru.K.Nataraj</i>	
<i>Project Location</i>	<i>Themnavur / Killukulavaipatti Village, Kulathur Taluk, Pudukkottai District.</i>	

## LIST OF FIGURES:

FIGURE 1-1: LOCATION MAP OF THE PROJECT SITE.....	31
FIGURE 2-1: LOCATION MAP OF THE PROJECT SITE .....	37
FIGURE 2-2: GOOGLE EARTH IMAGE AND COORDINATES OF THE PROJECT SITE .....	38
FIGURE 2-3: SITE CONNECTIVITY.....	38
FIGURE 2-4: TOPO MAP OF PROJECT SITE .....	39
FIGURE 2-5: ENVIRONMENTAL SENSITIVITY WITHIN 15KM RADIUS .....	40
FIGURE 2-6: SITE PHOTOGRAPHS.....	41
FIGURE 2-7: GEOMORPHOLOGY .....	43
FIGURE 2-8 LITHOLOGY .....	44
FIGURE 2-9 YEAR WISE PRODUCTION PLAN .....	49
FIGURE 3-1: SITE CONNECTIVITY.....	61
FIGURE 3-2 FLOW CHART SHOWING METHODOLOGY OF LAND USE MAPPING .....	63
FIGURE 3-3 LAND USE CLASSES AROUND 10 KM RADIUS FROM THE PROJECT SITE .....	65
FIGURE 3-4 10 KM DRAINAGE MAP .....	67
FIGURE 3-5 GEOMORPHOLOGY WITHIN 10KM FROM THE PROJECT SITE .....	68
FIGURE 3-6 GROUND WATER PROSPECTS WITHIN 5 KM RADIUS OF THE PROJECT SITE.....	72
FIGURE 3-7 WIND ROSE.....	80
FIGURE 3-8 CONCENTRATION OF PM10 ( $\mu\text{G}/\text{M}^3$ ) IN STUDY AREA.....	83
FIGURE 3-9 CONCENTRATION OF PM2.5 ( $\mu\text{G}/\text{M}^3$ ) IN STUDY AREA.....	84
FIGURE 3-10 CONCENTRATION OF SOX ( $\mu\text{G}/\text{M}^3$ ) IN STUDY AREA .....	84
FIGURE 3-11 CONCENTRATION OF NOX ( $\mu\text{G}/\text{M}^3$ ) IN STUDY AREA .....	85
FIGURE 3-12 SOIL EROSION PATTERN WITHIN 5 KM RADIUS OF THE PROJECT SITE .....	87
FIGURE 3-13 RAUNKIAER'S CLASS FOR THE OBSERVED SPECIES.....	101
FIGURE 3-14: SITE CONNECTIVITY.....	106

<i>Project</i>	<i>Rough Stone and Gravel Quarry – 2.86.0 Ha by Thiru.K.Nataraj</i>	<i>Draft EIA Report</i>
<i>Project Proponent</i>	<i>Thiru.K.Nataraj</i>	
<i>Project Location</i>	<i>Themmavur / Killukulavaipatti Village, Kulathur Taluk, Pudukkottai District.</i>	

## **Abbreviation**

LU –Land use

AP – Air Pollution monitoring, prevention and control

AQ- Meteorology, Air quality modeling and prediction

WP – Water pollution monitoring, prevention and control

EB- Ecology and Biodiversity

NV- Noise & Vibration

SE- Socio-economics

HG- Hydrology, ground water and water conservation

GEO –Geology

RH – Risk assessment and hazards management

SHW –Solid and Hazardous waste management

SC- Soil conservation

<i>Project</i>	<i>Rough Stone and Gravel Quarry – 2.86.0 Ha by Thiru.K.Nataraj</i>	<i>Draft EIA Report</i>
<i>Project Proponent</i>	<i>Thiru.K.Nataraj</i>	
<i>Project Location</i>	<i>Themnavur / Killukulavaipatti Village, Kulathur Taluk, Pudukkottai District.</i>	

## **EXECUTIVE SUMMARY**

### **1. Project Background:**

The Rough Stone and Gravel Quarry over an extent of 2.86.0 Ha, Own Patta land S.F. No: 111/1B, 111/2, 115/9, 115/10 of Themnavur / Killukulavaipatti Village, Kulathur Taluk, Pudukkottai District. The category of the project is B1 (cluster), the lease area exhibits plain terrain covered by massive charnockite rough stone formation.

The quarry operation is proposed to carry out with conventional open cast mechanized mining with 5.0meter vertical bench with a bench width of 5.0meter. The Quarry operation involves shallow jack hammer drilling, slurry blasting, loading and transportation.

The quarry operation is proposed up to depth for 43m below ground level. The Total Geological reserve is about 1685375 m<sup>3</sup> of Rough Stone and 53013 m<sup>3</sup> of Gravel. The Mineable Reserves are 267745 m<sup>3</sup> of Rough Stone and 37266 m<sup>3</sup> of gravel. Production schedule is proposed an average production of 245195 m<sup>3</sup> of Rough stone and 37266 m<sup>3</sup> of Gravel for (Sixty months) Five years only.

Mining plan was approved by Geology and Mining department of Pudukkottai district letter vide no. R.c.No.04/2022 (G&M) dated 05.04.2022 from the date of execution lease dead. The project area does not fall in Hill Area Conservation Authority region. There is no interstate boundary, CRZ zone, Western Ghats, notified Bird sanctuaries, wildlife sanctuaries as per Wildlife protection Act 1972, within the radius of 15 Km.

### **2. Nature & Size of the Project**

The New Rough Stone and Gravel Quarry over an extent of 2.86.0 Hectares land is located Themnavur/Killukulavaipatti Village of Kulathur Taluk, Pudukkottai District.

Mineral intends to quarry : Rough stone and Gravel.  
District : Pudukkottai  
Taluk : Kulathur

<b>Project</b>	<b>Rough Stone and Gravel Quarry – 2.86.0 Ha by Thiru.K.Nataraj</b>	<b>Draft EIA Report</b>
<b>Project Proponent</b>	<b>Thiru.K.Nataraj</b>	
<b>Project Location</b>	<b>Themnavur / Killukulavaipatti Village, Kulathur Taluk, Pudukkottai District.</b>	

Village : Themnavur / Killukulavaipatti  
S. F. Nos. : 111/1B, 111/2, 115/9, 115/10  
Extent : 2.86.0 Hectares

**Table 1: Brief Description of the Project**

<b>S. No</b>	<b>Particulars</b>	<b>Details</b>
1	Latitude	10°37'04.30"N to 10°37'12.91"N
2	Longitude	78°55'17.35"E to 78°55'26.60"E
3	Site Elevation above MSL	125 m from MSL
4	Topography	Plain terrain
5	Land use of the site	Own Patta land
6	Extent of lease area	2.86.0 Ha
7	Nearest highway	SH 99 – Thirukattupalli-Sengipatti-Pattukkottai-8.43 km - E NH 36 – Pudukkottai to Tanjore – 10.75 Km - SE
8	Nearest railway station	Keeranur Railway Station – 14.93 Km – SEE
9	Nearest airport	Tiruchirappalli International Airport – 27.68 Km - NE
10	Nearest town / city	Town - Keeranur – 14.87 Km – SW City - Pudukkottai – 25.68 Km - SSW District - Pudukkottai – 25.68 Km - SSW
11	Rivers / Canal	Nil
12	Lake	Karadivayal Lake - 3.32 km - SSW Karuputainpatti Lake – 13.75 km – W Karaya Karuppa Swami Temple Pond – 2.34 Km – SSE Patti Kanmoi – 0.050 Km - S
13	Hills / valleys	Nil in 15 km radius
14	Archaeologically places	Rock-cut Siva cave temple and the hall of hundred pillars or car mantapam with wheels in front part of the plinth, Kunnandar Kovil – 4.60 Km – SW Perumal & Shiva Rock cut temple – Malayadipatti – 4.49Km – NW Siva Temple – Visalur – 6.43 Km – NW Dolmens & Urns – Sengalur – 6.69 Km - NW
15	National parks / Wildlife Sanctuaries	Nil in 15 Km radius
16	Reserved / Protected Forests	Killukottai R.F – 3.95 km - N Komapuram R.F – 6.72 km - E Tudimparai R.F – 7.15 km - S
17	Seismicity	Proposed Lease area come under Seismic zone-II (low risk area)



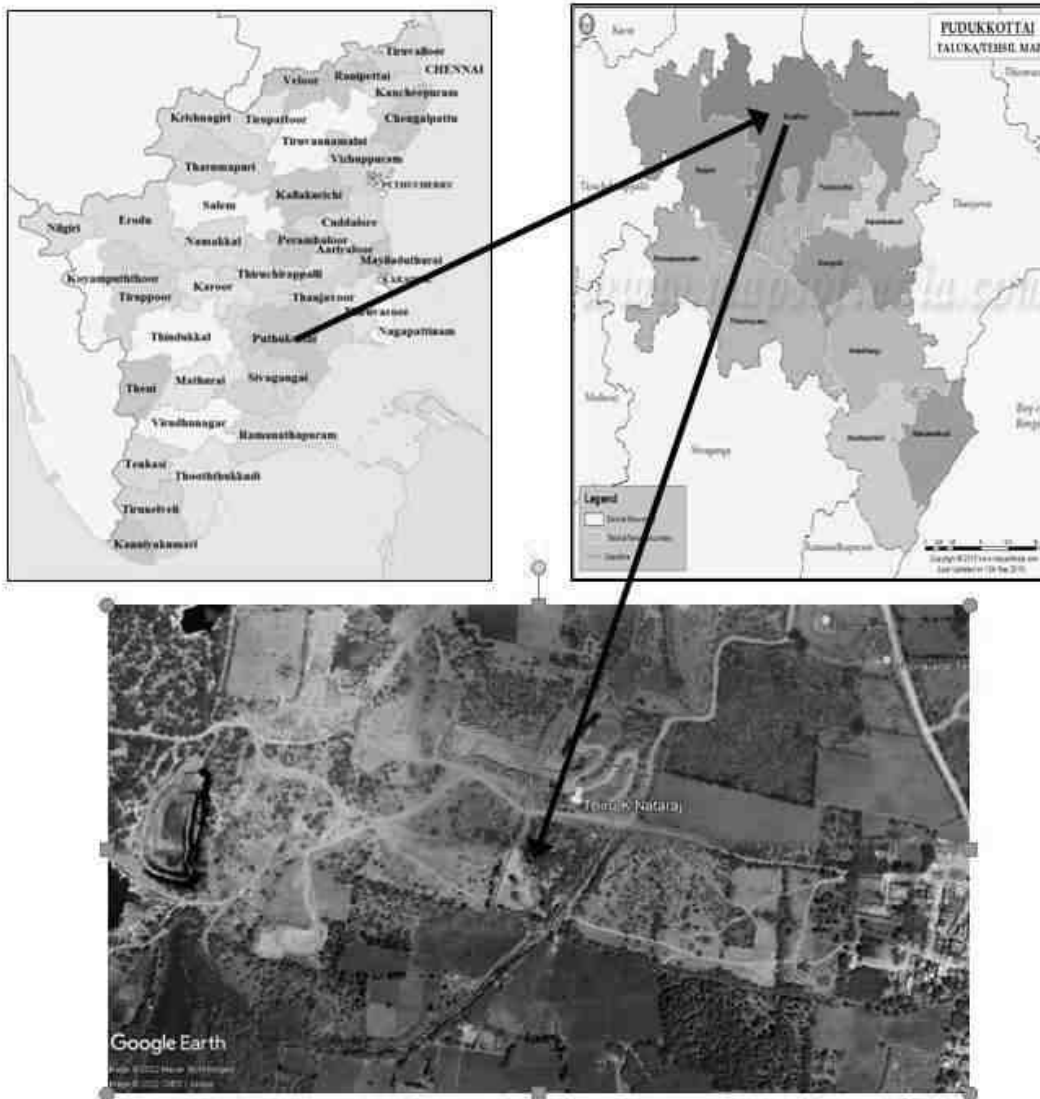
<i>Project</i>	<i>Rough Stone and Gravel Quarry – 2.86.0 Ha by Thiru.K.Nataraj</i>	<i>Draft EIA Report</i>
<i>Project Proponent</i>	<i>Thiru.K.Nataraj</i>	
<i>Project Location</i>	<i>Themnavur / Killukulavaipatti Village, Kulathur Taluk, Pudukkottai District.</i>	

18	Defense Installations	Nil in 15 Km radius
----	-----------------------	---------------------

### 3. Need for the Project

- ❖ The mining activities as proposed are the backbone of all construction and infrastructure projects as the raw material for construction is available only from such mining. The Rough stone extracted will be transported to be Stone crusher of district Pudukkottai.
- ❖ The raw Rough stone as well as the crushed material of stone is in high demand in real estate, construction projects as well as in building construction projects.
- ❖ Rough stone is quarried for producing crusher aggregates to the nearby building contractors, road contractors and nearby villagers.
- ❖ After quarrying the entire reserves mined out, the area will be used as water reservoir to have an artificial recharge to the nearby wells.
- ❖ No damage to the land is caused, no reclamation or back filling is required.

<b>Project</b>	<b>Rough Stone and Gravel Quarry – 2.86.0 Ha by Thiru.K.Nataraj</b>	<b>Draft EIA Report</b>
<b>Project Proponent</b>	<b>Thiru.K.Nataraj</b>	
<b>Project Location</b>	<b>Themnavur / Killukulavaipatti Village, Kulathur Taluk, Pudukkottai District.</b>	



**Figure 1: Location Map of the Project Site**

<b>Project</b>	<b>Rough Stone and Gravel Quarry – 2.86.0 Ha by Thiru.K.Nataraj</b>	<b>Draft EIA Report</b>
<b>Project Proponent</b>	<b>Thiru.K.Nataraj</b>	
<b>Project Location</b>	<b>Themnavur / Killukulavaipatti Village, Kulathur Taluk, Pudukkottai District.</b>	



**Figure 2: Google Image of the Project Site**

#### **4. Charnockite**

Generally, the Charnockite is grey to greenish colored, coarse to medium grained, greasy nature with or without garnet. Because of the limited outcrops, the quarry sections are studied to infer the various interrelationships between the litho units. Charnockite is interbanded nature with crystalline carbonate rocks are observed in most of the quarry in the areas of Kunnandavarkoil, Thirumayam, Kulathur, Weathering of the Charnockite on the surface gives a deceptive look of gneiss and in the quarry sections at depth the fresh charnockite is exposed, which are well exemplified in almost all the Charnockite quarry sections.

#### **5. Geological Resources**

The geological reserves have been calculated based on the cross-section method

<b>Project</b>	<b>Rough Stone and Gravel Quarry – 2.86.0 Ha by Thiru.K.Nataraj</b>	<b>Draft EIA Report</b>
<b>Project Proponent</b>	<b>Thiru.K.Nataraj</b>	
<b>Project Location</b>	<b>Themnavur / Killukulavaipatti Village, Kulathur Taluk, Pudukkottai District.</b>	

**Table 2. Geological resources**

<b>Geological Resources</b>						
Section	Length in (m)	Width in (m)	Depth in (m)	Volume m <sup>3</sup>	Geological Resources of Gravel in m <sup>3</sup>	Geological Resources of Rough stone in m <sup>3</sup>
XY-AB	38	105	47	187530		187530
XY-CD	33	74	3	7326	7326	
	33	74	28	68376		68376
	33	114	37	139194		139194
XY-EF	157	97	3	45687	45687	
	157	97	65	989885		989885
X1Y1-GH	38	42	65	103740		103740
X1Y1-IJ	95	46	45	196650		196650
<b>TOTAL</b>					<b>53013</b>	<b>1685375</b>

**Table 3. Mineable Reserves**

<b>Mineable Reserves</b>							
Section	Bench	Length in (m)	Width in (m)	Depth in (m)	Volume in m <sup>3</sup>	Gravel Formation in m <sup>3</sup>	Mineable Reserves of Rough stone in m <sup>3</sup>
XY-AB	117-112	29	13	5	1885		1885
	112-107	29	40	5	5800		5800
	107-102	25	70	5	8750		8750
	102-97	20	60	5	6000		6000
	97-92	15	50	5	3750		3750
	92-87	10	40	5	2000		2000
	87-82	5	30	5	750		750
<b>TOTAL</b>							<b>28935</b>
XY-CD	125-122	18	57	3	3078	3078	
	122-117	18	52	5	4680		4680
	117-112	18	47	5	4230		4230
	112-107	18	42	5	3780		3780
	107-102	33	37	5	6105		6105

<b>Project</b>	<b>Rough Stone and Gravel Quarry – 2.86.0 Ha by Thiru.K.Nataraj</b>	<b>Draft EIA Report</b>
<b>Project Proponent</b>	<b>Thiru.K.Nataraj</b>	
<b>Project Location</b>	<b>Themnavur / Killukulavaipatti Village, Kulathur Taluk, Pudukkottai District.</b>	

	102-97	33	32	5	5280		5280
	97-92	33	60	5	9900		9900
	92-87	33	50	5	8250		8250
	87-82	33	40	5	6600		6600
<b>TOTAL</b>						<b>3078</b>	<b>48825</b>
XY-EF	125-122	148	77	3	34188	34188	
	122-117	144	68	5	48960		48960
	117-112	139	58	5	40310		40310
	112-107	134	48	5	32160		32160
	107-102	129	38	5	24510		24510
	102-97	124	28	5	17360		17360
	97-92	119	18	5	10710		10710
<b>TOTAL</b>						<b>34188</b>	<b>174010</b>
X1Y1-GH	122-117	28	21	5	2940		2940
	117-112	23	11	5	1265		1265
<b>TOTAL</b>							<b>4205</b>
X1Y1-IJ	102-97	77	21	5	8085		8085
	97-92	67	11	5	3685		3685
<b>TOTAL</b>							<b>11770</b>
<b>GRAND TOTAL</b>						<b>37266</b>	<b>267745</b>

**Table 4. Year wise Production Plan**

<b>Yearwise Development &amp; Production Reserves</b>								
Year	Section	Bench	Length in (m)	Width in (m)	Depth in (m)	Volume in m <sup>3</sup>	Gravel Formation in m <sup>3</sup>	Recoverable Reserves of Rough stone in m <sup>3</sup>
I	XY-CD	125-122	18	57	3	3078	3078	
		122-117	18	52	5	4680		4680
		117-112	18	47	5	4230		4230
		112-107	18	42	5	3780		3780
	XY-AB	117-112	29	13	5	1885		1885
		112-107	29	40	5	5800		5800
		107-102	25	70	5	8750		8750

<b>Project</b>	<b>Rough Stone and Gravel Quarry – 2.86.0 Ha by Thiru.K.Nataraj</b>	<b>Draft EIA Report</b>
<b>Project Proponent</b>	<b>Thiru.K.Nataraj</b>	
<b>Project Location</b>	<b>Themnavur / Killukulavaipatti Village, Kulathur Taluk, Pudukkottai District.</b>	

	XY-EF	125-122	148	26	3	11544	11544	
		122-117	144	21	5	15120		15120
<b>TOTAL</b>							<b>14622</b>	<b>44245</b>
II	XY-EF	125-122	148	26	3	11544	11544	
		122-117	144	26	5	18720		18720
	XY-CD	107-102	33	37	5	6105		6105
		102-97	33	32	5	5280		5280
		97-92	33	60	5	9900		9900
	XY-AB	102-97	20	60	5	6000		6000
		97-92	15	50	5	3750		3750
<b>TOTAL</b>							<b>11544</b>	<b>49755</b>
III	XY-EF	125-122	148	25	3	11100	11100	
		122-117	144	21	5	15120		15120
		117-112	139	58	5	40310		40310
<b>TOTAL</b>							<b>11100</b>	<b>55430</b>
IV	XY-EF	112-107	134	48	5	32160		32160
		107-102	129	38	5	24510		24510
<b>TOTAL</b>								<b>56670</b>
V	XY-EF	102-97	124	28	5	17360		17360
		97-92	119	18	5	10710		10710
	X1Y1-GH	122-117	28	21	5	2940		2940
	X1Y1-IJ	102-97	77	21	5	8085		8085
<b>TOTAL</b>								<b>39095</b>
<b>GRAND TOTAL</b>							<b>37266</b>	<b>245195</b>

## 6. Mining

### *Opencast mining*

The quarry operation is proposed to carry out with conventional open cast mechanized mining with 5.0meter vertical bench with a bench width of 5.0 meter. The Quarry operation involves shallow jack hammer drilling, slurry blasting, loading and transportation.

### **Process Description**

- The reserves and resource are arrived based upon the Geological investigation
- Removal of Topsoil by Excavators and directly Loaded Into Tippers.
- Removal of Rough Stone by Excavators by Drilling and Blasting.

<b>Project</b>	<b>Rough Stone and Gravel Quarry – 2.86.0 Ha by Thiru.K.Nataraj</b>	<b>Draft EIA Report</b>
<b>Project Proponent</b>	<b>Thiru.K.Nataraj</b>	
<b>Project Location</b>	<b>Themnavur / Killukulavaipatti Village, Kulathur Taluk, Pudukkottai District.</b>	

- Shallow Drilling With Jackhammer of 25.5mm Dia.
- Minimum Blasting With Class 3 Explosives.
- Loading of Rough Stone By Excavators Into Tippers.

## 7. Water Requirement

Total water requirement for the mining project is 2.62 KLD. Domestic water will be sourced from nearby Killukulavaipatti Village and other water will be source from nearby road tankers supply.

**Table 4. Water Balance**

<b>Purpose</b>	<b>Quantity</b>	<b>Source</b>
Drinking Water	1.62 KLD	Packaged Drinking water vendors available in Killukulavaipatti village which is about 0.48 km – NW from the project site
Green belt	0.5 KLD	Other domestic activities through road tankers supply.
Dust suppression	0.5 KLD	From road tankers supply.
<b>Total</b>	<b>2.62 KLD</b>	

## 8. Manpower

Total manpower required for the project is approximately 36 persons. Workers will be from nearby villages.

**Table 5. Man Power**

1.	Skilled	Operators – Excavator & Jack hammer	2 No.
2.	Semi – skilled	Drivers	2 Nos
3.	Unskilled	Musdoor / Labors, Cleaners & Watch man	28 Nos
4.	Management & Supervisory	Mines Manager, Foreman, Mines Mate & Blaster	4 Nos
<b>Total</b>			<b>36 Nos</b>

No child less than 18 years will be entertained during quarrying operations.

<b>Project</b>	<b>Rough Stone and Gravel Quarry – 2.86.0 Ha by Thiru.K.Nataraj</b>	<b>Draft EIA Report</b>
<b>Project Proponent</b>	<b>Thiru.K.Nataraj</b>	
<b>Project Location</b>	<b>Themmavur / Killukulavaipatti Village, Kulathur Taluk, Pudukkottai District.</b>	

## 9. Solid Waste Management

**Table 6 Solid Waste Management**

S. No	Type	Quantity	Disposal Method
1	Organic	6.48 kg/day	Municipal bin including food waste
2	Inorganic	9.72 kg/day	TNPCB authorized recyclers

As per CPCB guidelines: MSW per capita/day =0.45 kg/day

**Table 7 500m Radius Cluster Mine**

### 1) Existing other quarries:

S. No.	Name of the lessee / Permit Holder	Village & Taluk	S. F. No.	Extent	Lease Period
1.	Deepam Magalir Ponvizha Grama Suya Velai Vaippu Thitta Nala Sangam, Themmavur, Kulathur Taluk, Pudukottai District.	Themmavur & Kulathur	127/1	0.19.5	27.06.2017 to 26.06.2022
2.	Thiru. Meda Ramesh, H.NO.1-378, Manikandan Complex, Killukottai village, Kulathur Taluk, Pudukottai District	Killukulavaipatti & Kulathur	44/4 & etc.,	2.15.0	28.07.2017 to 27.07.2022
3.	Thiru Rajmohan No.2/248-1, Karaiyanpudur, Pappinaickenpatti (post), Namakkal Taluk, Namakkal District	Thenmavur & Kulathur	117/1B, 115/1, 115/8 and 118/1	2.41.0	08.07.2021 to 07.07.2026

### 2) Proposed Area:

S. No.	Name of the applicant	Village & Taluk	S. F. No.	Extent
1.	Thiru S.Balasubramanian S/o. Sepperumal, No.1241, NGO Colony, Subramaniyapuram, Pudukottai Collectorate Post, Pudukkottai	Themmavur & Killukulavaipatti Kulathur	117/3 (1.13.5) & 117/1A (1.83.5) of Themmavur village and 44/10 (0.10.5) &	3.20.5



<b>Project</b>	<b>Rough Stone and Gravel Quarry – 2.86.0 Ha by Thiru.K.Nataraj</b>	<b>Draft EIA Report</b>
<b>Project Proponent</b>	<b>Thiru.K.Nataraj</b>	
<b>Project Location</b>	<b>Themmavur / Killukulavaipatti Village, Kulathur Taluk, Pudukkottai District.</b>	

			44/9B (0.13.0) of Killukulavaipatti	
2	Thiru.K.Nataraj, S/o.Krishnasamy, No.46A, Kallar Street, Koppampatti (post), Kulathur Taluk, Pudukkottai District.	Themmavur & Killukulavaipatti Kulathur	111/1B (0.64.0), 111/2 (0.65.0), 115/9 (0.40.0), 115/10 (0.50.5) of Killukulavaipatti village and 40/5 (0.66.5) of Themmavur village	2.86.0
3	Thiru S Devendiran, S/o A.R.Srinivasan, No.25,I.A.S Nagar, Thiruverumbur, Trichy	Killukulavaipatti	40/4	0.53.5

**3) Lease Expired:**

S. No.	Name of the lessee/ Permit Holder	Village & Taluk	S. F. No.	Extent	Lease Period
1.	K.Nataraj, S/o Krishnasamy, Koppampatti (V), Themmavur (P)	Kulathur Killukulavaipatti & Themmavur	40/5 (0.66.5), 111/1B(0.64.0),	1.30.5	25.07.2014 – 24.07.2019
2.	A.Mahalakshmi W/o Andiyappan, Koppampatti, Themmavur post	Kulathur Themmavur	127/23	0.78.0	13.06.2014 to 12.06.2019
..... Nil.....					

The Total extent of the Existing / Lease expired / Proposed quarries are 11.35.5 Ha.

**10. Land Requirement**

The total extent area of the project is 2.86.0 Ha, Own Patta land in Themmavur / Killukulavaipatti Village of Kulathur Taluk, Pudukkottai District.

**Table 8 Land Use Breakup**

S.No.	Land Use	Present Area (Ha)	Area in use during the quarrying period (Ha)
1.	Quarrying Pit	0.72.7	2.13.5
2.	Infrastructure	0.02.0	0.03.0
3.	Roads	0.01.0	0.02.0
4.	Green Belt	0.05.0	0.67.5
5.	Unutilized	2.05.3	0.00.0
	<b>Total</b>	<b>2.86.0</b>	<b>2.86.0</b>

<b>Project</b>	<b>Rough Stone and Gravel Quarry – 2.86.0 Ha by Thiru.K.Nataraj</b>	<b>Draft EIA Report</b>
<b>Project Proponent</b>	<b>Thiru.K.Nataraj</b>	
<b>Project Location</b>	<b>Themnavur / Killukulavaipatti Village, Kulathur Taluk, Pudukkottai District.</b>	

## 11. Human Settlement

There are no habitations within 500m radius. There are villages located in this area within 5km radius of the quarry.

**Table 9 Habitation**

S.No	Name of the Village	Approximate Distance	Direction From Lease Applied Area	Approximate Habitations
1.	Koppampatti	0.4km	South - East	481
2.	Rakkadanppatti	2.7km	North - West	217
3.	Udaiyalipatti	3.1 Km	South - West	235
4.	Nathamadipatti	3.7 Km	North - East	472

## 12. Power Requirement

The Rough Stone Quarry project does not require huge water and electricity for the project. **16 Litre** diesel per hour for excavator for mining and loading for Rough stone needed.

## 13. Scope of the Baseline Study

This chapter contains information on existing environmental scenario on the following parameters.

1. Micro – Meteorology
2. Water Environment
3. Air Environment
4. Noise Environment
5. Soil / Land Environment
6. Biological Environment
7. Socio-economic Environment

### 13.1 Micro - Meteorology

Meteorology plays a vital role in affecting the dispersion of pollutants, once discharged into the atmosphere. Since meteorological factors show wide fluctuations with time, meaningful interpretation can be drawn only from long-term reliable data.

- i) Average Minimum Temperature : 33.7 °C

<i>Project</i>	<i>Rough Stone and Gravel Quarry – 2.86.0 Ha by Thiru.K.Nataraj</i>	<i>Draft EIA Report</i>
<i>Project Proponent</i>	<i>Thiru.K.Nataraj</i>	
<i>Project Location</i>	<i>Themnavur / Killukulavaipatti Village, Kulathur Taluk, Pudukkottai District.</i>	

- ii) Average Maximum Temperature. : 24 °C
- iii) Average Annual Rainfall of the area : 922.8 mm

### **13.2 Air Environment**

Ambient air monitoring was carried out on monthly basis in the surrounding areas of the Mine Lease area to assess the ambient air quality at the source. To know the ambient air quality at a larger distance i.e., in the study area of 5 km. radius, air quality survey has been conducted at 5 locations. Major air pollutants like Particulate Matter (PM<sub>10</sub>), Sulphur Dioxide (SO<sub>2</sub>), Nitrogen Dioxide (NO<sub>2</sub>) were monitored and the results are summarized below.

The baseline levels of PM<sub>10</sub> (63 – 39 µg/m<sup>3</sup>), PM<sub>2.5</sub> (30 - 18 µg/m<sup>3</sup>), SO<sub>2</sub> (14 - 4µg/m<sup>3</sup>), NO<sub>2</sub> (28 - 10µg/m<sup>3</sup>), all the parameters are well within the standards prescribed by National Ambient Air Quality during the study period from June to August 2022.

### **13.3 Noise Environment**

Ambient noise levels were measured at 5 locations around the proposed project site. The maximum Day noise and Night noise were found to be 53 dB(A) and 43 dB(A) respectively in Sri Ayyanar Temple, Ulagankathanpatti. The minimum Day Noise and Night noise were 49 dB(A) and 39 dB(A) respectively which was observed in Project Site.

### **13.4 Water Environment**

- The average pH ranges from 7.23-7.85.
- TDS value varied from 115 mg/l to 885 mg/l
- Hardness varied from 249 to 543 mg/l
- Chloride varied from 83.6 to 228 mg/l

### **13.5 Land Environment**

The analysis results shows that the majority of soil in the project and surrounding area is slightly alkaline in nature and pH value ranges from 6.79 to 7.15 with organic matter 0.32 % to 0.49 %. The

<b>Project</b>	<b>Rough Stone and Gravel Quarry – 2.86.0 Ha by Thiru.K.Nataraj</b>	<b>Draft EIA Report</b>
<b>Project Proponent</b>	<b>Thiru.K.Nataraj</b>	
<b>Project Location</b>	<b>Themnavur / Killukulavaipatti Village, Kulathur Taluk, Pudukkottai District.</b>	

concentration of Nitrogen, Phosphorus & Potassium has been found to be in good amount in the soil samples.

### 13.6 Biological Environment

The proposed Mining lease area is mostly dry barren ground with small shrubs and bushes. No specific endangered flora & fauna exist within the mining lease area.

### 14. Rehabilitation/ Resettlement

- The overall land of the mine is private patta land. There are no displacement of the population within the project area and adjacent nearby area. Social development of nearby villages will be considered in this project.
- The mine area does not cover any habitation. Hence the mining activity does not involve any displacement of human settlement.

### 15. Greenbelt Development

1. The development of greenbelt in the peripheral buffer zone of the mine area.
2. Green belt has been recommended as one of the major component of Environmental Management Plan, which will improve ecology, environment and quality of the surrounding area.
3. Local trees like Neem, Pungam, Naval etc will be planted along the lease boundary and avenues as well as over Non-active dumps at a rate of 80 trees per annum with interval 5m.
4. The rate of survival expected to be 70% in this area

**Table.10 Plantation/ Afforestation Program**

<b>Year</b>	<b>Name of species</b>	<b>Place of planted</b>	<b>No of species</b>	<b>Spacing</b>	<b>Survival</b>
2023	Neem, Pungam, Poovarasu	North	280	5m	80%
2024	Naval, Mantharai, Arasa Maram	South	280	5m	80%
2025	Magizham, Vilvam, Vaagai, Marudha maram	East	280	5m	80%
2026	Usil, Aaththi, Panai	South	280	5m	80%

<i>Project</i>	<i>Rough Stone and Gravel Quarry – 2.86.0 Ha by Thiru.K.Nataraj</i>	<i>Draft EIA Report</i>
<i>Project Proponent</i>	<i>Thiru.K.Nataraj</i>	
<i>Project Location</i>	<i>Themnavur / Killukulavaipatti Village, Kulathur Taluk, Pudukkottai District.</i>	

2027	Illuppai, Eachai, Vanni maram	West	280	5m	80%
<b>Total</b>			<b>1400</b>		

## 16. Anticipated Environmental Impacts

### 16.1 Air Environment and Mitigation Measures

1. Water sprinkling will be done on the roads & unpaved roads.
2. Proper mitigation measures like water sprinkling will be adopted to control dust emissions.
3. Plantation will be carried out on approach roads, solid waste site & nearby mine premises.
4. To control the emissions regular preventive maintenance of equipments will be carried out.

### 16.2 Noise Environment and Mitigation Measures

1. Periodical monitoring of ambient noise will be done as per CPCB guidelines.
2. No other equipment except the transportation vehicles and excavator for loading will be allowed.
3. Noise generated by these equipments shall be intermittent and does not cause much adverse impact.

## 17. Responsibilities for Environmental Management Cell (EMC)

The responsibilities of the EMC include the following:

- i. Environmental Monitoring of the surrounding area
- ii. Developing the green belt/Plantation
- iii. Ensuring minimal use of water
- iv. Proper implementation of pollution control measures

## 18. Environmental Monitoring Program

A monitoring schedule with respect to Ambient Air Quality, Water & Wastewater Quality, Noise Quality as per Tamil Nadu State Pollution Control Board (TNPCB), shall be maintained.

## 19. Project Cost

The total project cost is **Rs. 69,38,000** for deployment of machinery and creation of infrastructural facilities like approach road, Mine office / Workers Shed, First Aid Room etc., including electrifications and water supply.

<i>Project</i>	<i>Rough Stone and Gravel Quarry – 2.86.0 Ha by Thiru.K.Nataraj</i>	<i>Draft EIA Report</i>
<i>Project Proponent</i>	<i>Thiru.K.Nataraj</i>	
<i>Project Location</i>	<i>Themnavur / Killukulavaipatti Village, Kulathur Taluk, Pudukkottai District.</i>	

**Table .11 Project Cost details**

<b>S. No.</b>	<b>Description</b>	<b>Cost</b>
1	Fixed Asset cost	29,38,000
2	Expenditure Cost	40,00,000
	<b>Total</b>	<b>69,38,000</b>

Environmental Management Plan Cost – 16,20,000/-

## **20. Corporate Environmental Responsibility**

The Corporate Environment Responsibility (CER) fund will be provided to the below activity.

**Table 12 CER Cost**

<b>S.No.</b>	<b>CER Activity</b>	<b>CER (Rs)</b>
1.	Provision of basic amenities such as safe drinking water, Hygienic toilet facilities, furniture's, Greenbelt development and Environmental awareness books in library, Solar lights to Govt Middle School, Koppampatty – 0.5km, E	5,00,000
	<b>Total</b>	<b>5,00,000</b>

## **21. Benefits of the Project**

- There is positive impact on socio-economics of people living in the villages. Mining operations in the subject area has positive impact by providing direct and indirect jobs opportunities.
- The project is environmentally compatible, financially viable and would be in the interest of construction industry thereby indirectly benefiting the masses.
- Quarrying in this area is not going to have any negative impact on the social or cultural life of the villagers in the near vicinity.

<i>Project</i>	<i>Rough Stone and Gravel Quarry – 2.86.0 Ha by Thiru.K.Nataraj</i>	<i>Draft EIA Report</i>
<i>Project Proponent</i>	<i>Thiru.K.Nataraj</i>	
<i>Project Location</i>	<i>Themnavur / Killukulavaipatti Village, Kulathur Taluk, Pudukkottai District.</i>	

# 1 Introduction

## 1.1 Preamble

Environment Impact Assessment (EIA) is a process used to identify the environmental, social & economic impacts of a project prior to decision making. It aims to predict environmental impacts at an early stage of project planning and design, find ways and means to reduce adverse impacts, shape projects to suit the local environment and present the prediction options to the proponent. By using EIA, both environmental & economic benefits can be achieved. By considering environmental effects - prediction & mitigation, early benefits in project planning, protection of the environment, optimum utilization of resources, thus saving overall time & cost of the project.

## 1.2 General Information on Mining of Minerals

Minerals of Economic importance found in Pudukkottai District are mainly Multicolour Granite, Rough Stone, Red soil, Gravel, Savudu, Pebbles with traces of occurrence of Quartz and Feldspar. Mining activities based on these minerals are very less. However, numerous Rough Stone quarries are under operation for production of construction materials in the areas of Kunnandavarkoil, Thirumayam, Kulathur in the district.

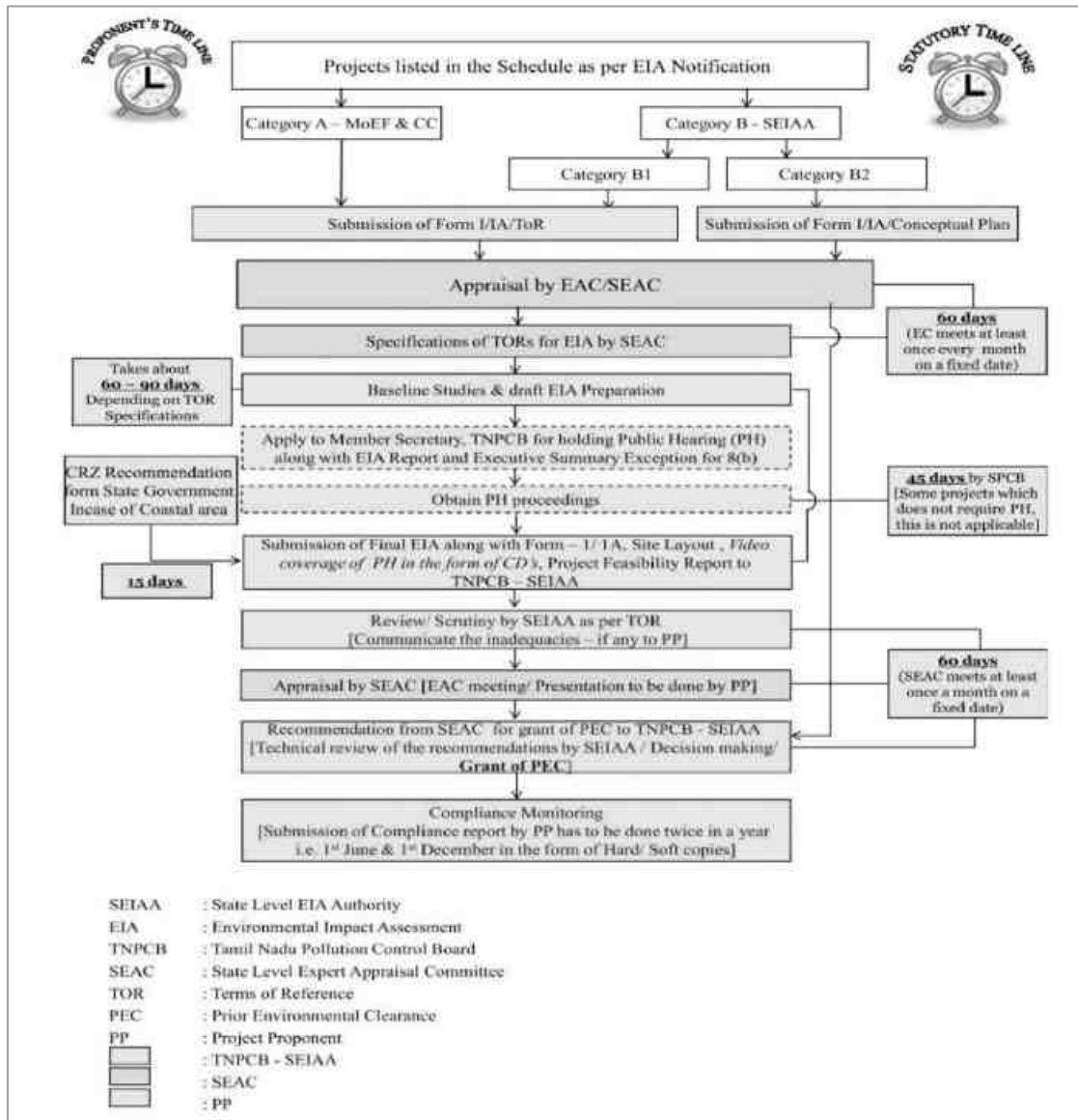
Gneiss rocks are found in the western part of Pudukkottai District. Charnockites and granites rocks are mostly found in the central part including the blocks of Kunnandarkoil, Thirumayam and the southern parts of Pudukkottai Block. The various types of Gneiss rocks are found in the western part of the study area, consisting the blocks of Viralimalai, Annavasal and Ponamaravathy. Quartzite deposits are found in small quantity in some parts of Annavasal and Thirumayam Blocks. In the Blocks of Kulathur, Thirumayam and parts of Pudukkottai crystalline rocks are found.

## 1.3 Environmental Clearance

As per EIA Notification, 2006 and its subsequent amendments (O.M vide No.F.No.L- 11011/175/2018-IA-II(M) Govt of India MOEF&CC on December 12th 2018) project comes under category B1 cluster & schedule 1(a) under item 1

The proposed project is categorized under Category “B1” 1(a) (Cluster) - {Mining of Minerals} as the 500m radius area is more than 5 Ha including the mine lease area. Hence, the project will be considered at SEAC, Tamil Nadu.

<b>Project</b>	<b>Rough Stone and Gravel Quarry – 2.86.0 Ha by Thiru.K.Nataraj</b>	<b>Draft EIA Report</b>
<b>Project Proponent</b>	<b>Thiru.K.Nataraj</b>	
<b>Project Location</b>	<b>Themnavur / Killukulavaipatti Village, Kulathur Taluk, Pudukkottai District.</b>	



### 1.4 Terms of Reference (ToR)

The terms of Reference have been issued by SEAC TN vide Letter No. SEIAA-TN/F. No. 9209/ToR-1212/2022 Dated: 14.07.2022. 38 additional ToR points were recommended by SEAC TN in addition to the Standard ToR Points. The replies for the same were addressed in this report.



<b>Project</b>	<b>Rough Stone and Gravel Quarry – 2.86.0 Ha by Thiru.K.Nataraj</b>	<b>Draft EIA Report</b>
<b>Project Proponent</b>	<b>Thiru.K.Nataraj</b>	
<b>Project Location</b>	<b>Themnavur / Killukulavaipatti Village, Kulathur Taluk, Pudukkottai District.</b>	

## 1.5 Post Environmental Clearance Monitoring

### 1.5.1 *Methodology adopted*

Post project monitoring will be carried out as per conditions stipulated in environmental clearance letter issued by SEIAA, consent issued by SPCB as well as according to CPCB guidelines. The lease area is considered as core zone and the area lying within 10 km radius from the lease boundary is considered as buffer zone, where some impacts may be observed on physical and biological environment. In the buffer zone slight impact may be observed and that too is occasional.

**Table 1-1: Post Environmental Clearance Monitoring**

<b>S. No.</b>	<b>Description</b>	<b>Frequency of Monitoring</b>
1.	Ambient Air Quality Monitoring	Quarterly/ Half Yearly
2.	Water level & Quality Monitoring	Quarterly/ Half Yearly
3.	Noise Level Monitoring	Quarterly/ Half Yearly
4.	Soil Quality Monitoring	Yearly
5.	Medical Check-up	Yearly

## 1.6 Generic Structure of the EIA Document

**Chapter 1:** Introduction. This chapter contains the general information on the mining of minerals, major sources of environmental impacts in respect of mining projects and details of environmental clearance process.

**Chapter 2:** Project Description. In this chapter the proponent should also furnish detailed description of the proposed project, such as the type of the project, need for the project, project location, layout, project activities during construction and operational phases, capacity of the project, project operation i.e., land availability, utilities (power and water supply) and infrastructure facilities such as roads, railways, housing and other requirements. If the project site is near a sensitive area it is to be mentioned clearly why an alternative site could not be considered. The project implementation schedule estimated cost of development as well as operation etc should be also included.

**Chapter 3:** Analysis of Alternatives (Technology and Site). This chapter gives details of various alternatives both in respect of location of site and technologies to be deployed, in case the initial scoping exercise considers such a need.

<i>Project</i>	<i>Rough Stone and Gravel Quarry – 2.86.0 Ha by Thiru.K.Nataraj</i>	<i>Draft EIA Report</i>
<i>Project Proponent</i>	<i>Thiru.K.Nataraj</i>	
<i>Project Location</i>	<i>Themnavur / Killukulavaipatti Village, Kulathur Taluk, Pudukkottai District.</i>	

**Chapter 4:** Description of Environment. This chapter should cover baseline data in the project area and study area.

**Chapter 5:** Impact Analysis and mitigation measures. This chapter describes the anticipated impacts on the environment and mitigation measures. The method of assessment of impacts including studies carried out, modelling techniques adopted to assess the impacts where pertinent should be elaborated in this chapter. It should give the details of the impacts on the baseline parameters, both during the construction and operational phases and suggests the mitigation measures to be implemented by the proponent.

**Chapter 6:** Environmental Monitoring Program. This chapter should cover the planned environmental monitoring program. It should also include the technical aspects of monitoring the effectiveness of mitigation measures.

**Chapter 7:** Additional Studies. This chapter should cover the details of the additional studies required in addition to those specified in the ToR and which are necessary to cater to more specific issues applicable to the particular project.

**Chapter 8:** Project Benefits. This chapter should cover the benefits accruing to the locality, neighbourhood, region and nation as a whole. It should bring out details of benefits by way of improvements in the physical infrastructure, social infrastructure, employment potential and other tangible benefits.

**Chapter 9:** Environmental Cost Benefit Analysis. This chapter should cover on Environmental Cost Benefit Analysis of the project.

**Chapter 10:** Environmental Management Plan. This chapter should comprehensively present the Environmental Management Plan (EMP), which includes the administrative and technical setup, summary matrix of EMP, the cost involved to implement the EMP, both during the construction and operational phase and provisions made towards the same in the cost estimates of project construction and operation. This chapter should also describe the proposed post-monitoring scheme as well as inter-organizational arrangements for effective implementation of the mitigation measures.

**Chapter 11:** Summary and Conclusions. This chapter gives the summary of the full EIA report condensed to ten A-4 size pages at the maximum. It should provide the overall justification for implementation of the project and should explain how the adverse effects have been mitigated.

<i>Project</i>	<i>Rough Stone and Gravel Quarry – 2.86.0 Ha by Thiru.K.Nataraj</i>	<i>Draft EIA Report</i>
<i>Project Proponent</i>	<i>Thiru.K.Nataraj</i>	
<i>Project Location</i>	<i>Themnavur / Killukulavaipatti Village, Kulathur Taluk, Pudukkottai District.</i>	

**Chapter 12:** Disclosure of Consultants. This chapter should include the names of the consultants engaged with their brief resume and nature of consultancy rendered.

### **1.7 Details of Project Proponent**

Project Proponent : Thiru.K.Nataraj  
Status of the Proponent : Private & Individual  
Proponent's Name & Address : S/o. Krishnasamy,  
No. 46A, Kallar Street,  
Koppampatti Post, Kulathur Taluk,  
Pudukkottai - 622 203.

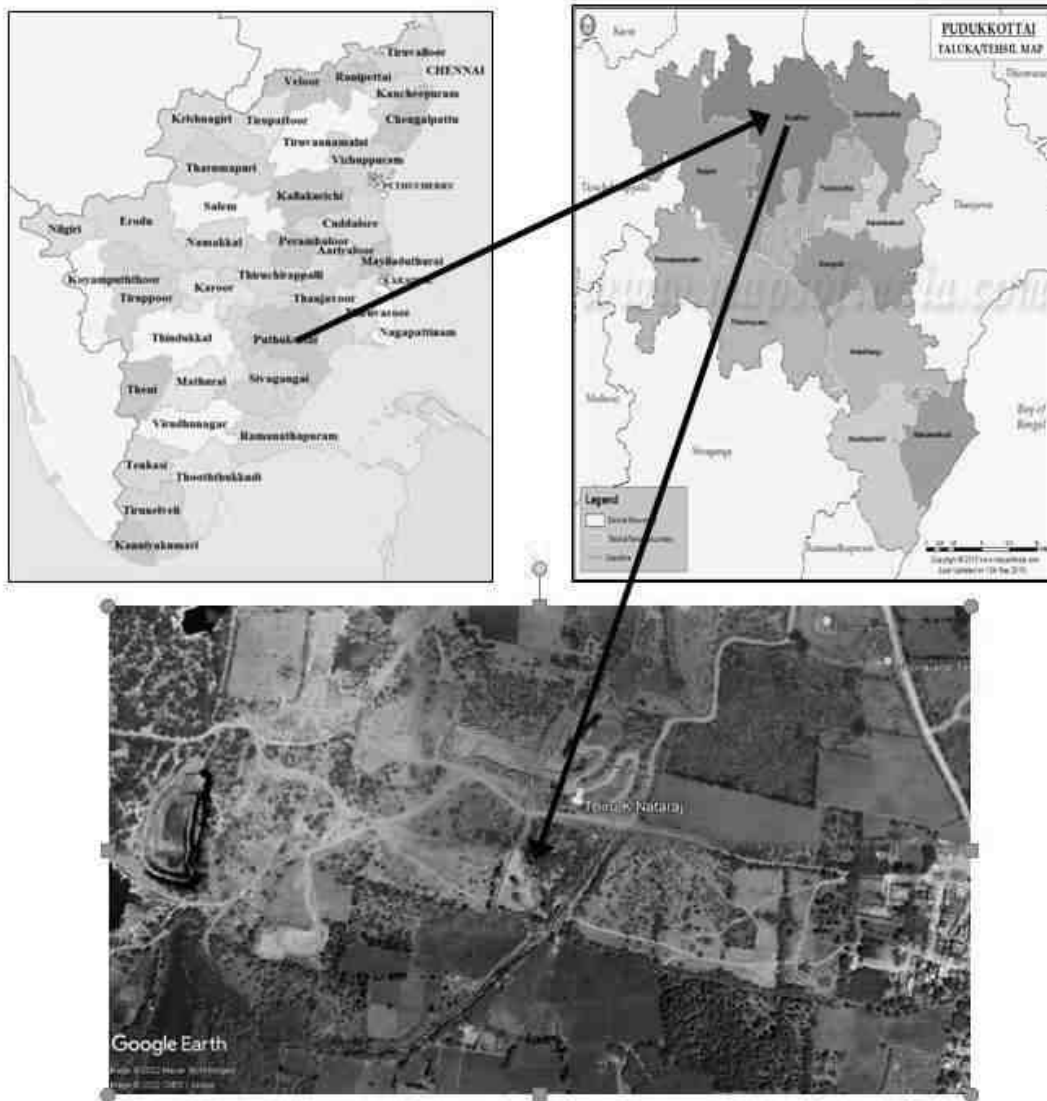
### **1.8 Brief Description of the Project**

#### **1.8.1 *Project Nature, Size & Location***

As per EIA Notification, 2006 and its subsequent amendments (O.M vide No.F.No.L - 11011/175/2018-IA-II(M) Govt of India MOEF&CC on December 12th, 2018) project comes under category B1 cluster & schedule 1(a) under item 1.

Proposed proposal pertains to rough stone mining project by semi mechanized open cast method on allotted mine lease area at Themnavur/Killukulavaipatti Village, Kulathur Taluk of Pudukkottai District, Tamil Nadu. It is a plain terrain. The total allotted mine lease for the proposed project is 2.86.0 Ha with their maximum production capacity i.e., 262795 m<sup>3</sup> of Rough stone and 37266 m<sup>3</sup> of Gravel for (Sixty months) Five years only.

<b>Project</b>	<b>Rough Stone and Gravel Quarry – 2.86.0 Ha by Thiru.K.Nataraj</b>	<b>Draft EIA Report</b>
<b>Project Proponent</b>	<b>Thiru.K.Nataraj</b>	
<b>Project Location</b>	<b>Themnavur / Killukulavaipatti Village, Kulathur Taluk, Pudukkottai District.</b>	



**Figure 1-1: Location Map of the Project site**

<i>Project</i>	<i>Rough Stone and Gravel Quarry – 2.86.0 Ha by Thiru.K.Nataraj</i>	<i>Draft EIA Report</i>
<i>Project Proponent</i>	<i>Thiru.K.Nataraj</i>	
<i>Project Location</i>	<i>Themmavur / Killukulavaipatti Village, Kulathur Taluk, Pudukkottai District.</i>	

## 2 Project Description

This chapter furnishes detailed description of the proposed project, such as the type of the project, need for the project, project location, layout, project activities during mining, capacity of the project, project operation i.e., land availability, utilities (power and water supply) and infrastructure facilities such as roads, railways, housing and other requirements. The project implementation schedule estimated cost for carrying out entire mining activity is included.

### 2.1 General

Proposed proposal pertains to rough stone and gravel mining project by open cast mechanized method on allotted mine lease area at Themmavur/Killukulavaipatti Village, Kulathur Taluk of Pudukkottai District, Tamil Nadu. It is a plain terrain. We have obtained fresh mining plan from 2022 to 2027 from Department of Geology and Mining, Pudukkottai District for 2.86.0 Ha land area in the S.F.Nos. 111/1B, 111/2, 115/9, 115/10 for a proposed mining depth of 43.0m below ground level and five years production of 262795 m<sup>3</sup> of Rough Stone and 37266 m<sup>3</sup> of Gravel.

#### *Type of the project:*

As per EIA Notification, 2006 and its subsequent amendments (O.M vide No.F.No. L-11011/175/2018-IA-II(M) Govt of India MOEF&CC on December 12<sup>th</sup>, 2018) project comes under category B1 cluster & schedule 1(a) under item 1. The project required to be appraised at state level by State Environment Impact Assessment Authority, Tamil Nadu. Environment Clearance study will involve preparation of draft EIA report on the basis of baseline & impact assessment study is carried out. Also, before appraisal, under 7(III) of EIA notification 2006, the project involves the Public Consultation and the same will be conducted under SPCB (TN) in Pudukkottai District. The proceedings of the same will be incorporated in the Final EIA Report.

The mines within 500m radius from the project site is listed below.

#### **Table 2-1: Quarry within 500m Radius**

##### **1) Existing other quarries:**

<b>Project</b>	<i>Rough Stone and Gravel Quarry – 2.86.0 Ha by Thiru.K.Nataraj</i>	<b>Draft EIA Report</b>
<b>Project Proponent</b>	<i>Thiru.K.Nataraj</i>	
<b>Project Location</b>	<i>Themmavur / Killukulavaipatti Village, Kulathur Taluk, Pudukkottai District.</i>	

<b>S. No.</b>	<b>Name of the lessee / Permit Holder</b>	<b>Village &amp; Taluk</b>	<b>S. F. No.</b>	<b>Extent</b>	<b>Lease Period</b>
1.	Deepam Magalir Ponvizha Grama Suya Velai Vaippu Thitta Nala Sangam, Themmavur, Kulathur Taluk, Pudukkottai District.	Themmavur & Kulathur	127/1	0.19.5	27.06.2017 to 26.06.2022
2.	Thiru. Meda Ramesh, H.NO.1-378, Manikandan Complex, Killukottai village, Kulathur Taluk, Pudukkottai District	Killukulavaipatti & Kulathur	44/4 & etc.,	2.15.0	28.07.2017 to 27.07.2022
3.	Thiru Rajmohan No.2/248-1, Karaiyanpudur, Pappinaickenpatti (post), Namakkal Taluk, Namakkal District	Thenmavur & Kulathur	117/1B, 115/1, 115/8 and 118/1	2.41.0	08.07.2021 to 07.07.2026

## 2) Proposed Area:

<b>S. No.</b>	<b>Name of the applicant</b>	<b>Village &amp; Taluk</b>	<b>S. F. No.</b>	<b>Extent</b>
1.	Thiru S.Balasubramanian S/o. Sepperumal, No.1241, NGO Colony, Subramaniyapuram, Pudukkottai Collectorate Post, Pudukkottai	Themmavur & Killukulavaipatti Kulathur	117/3 (1.13.5) & 117/1A (1.83.5) of Themmavur village and 44/10 (0.10.5) & 44/9B (0.13.0) of Killukulavaipatti	3.20.5
2	Thiru.K.Nataraj, S/o.Krishnasamy, No.46A, Kallar Street, Koppampatti (post), Kulathur Taluk, Pudukkottai District.	Themmavur & Killukulavaipatti Kulathur	111/1B (0.64.0), 111/2 (0.65.0), 115/9 (0.40.0), 115/10 (0.50.5) of Killukulavaipatti village and 40/5 (0.66.5) of Themmavur village	2.86.0
3	Thiru S Devendiran, S/o A.R.Srinivasan, No.25,I.A.S Nagar, Thiruverumbur, Trichy	Killukulavaipatti	40/4	0.53.5

## 3) Lease Expired:

<b>S. No.</b>	<b>Name of the lessee/ Permit Holder</b>	<b>Village &amp; Taluk</b>	<b>S. F. No.</b>	<b>Extent</b>	<b>Lease Period</b>
---------------	--	----------------------------	------------------	---------------	---------------------

<b>Project</b>	<b>Rough Stone and Gravel Quarry – 2.86.0 Ha by Thiru.K.Nataraj</b>	<b>Draft EIA Report</b>
<b>Project Proponent</b>	<b>Thiru.K.Nataraj</b>	
<b>Project Location</b>	<b>Themmavur / Killukulavaipatti Village, Kulathur Taluk, Pudukkottai District.</b>	

1.	K.Nataraj, S/o Krishnasamy, Koppampatti (V), Themmvur (P)	Kulathur Killukulavaipatti & Themmavur	40/5 (0.66.5), 111/1B(0.64.0),	1.30.5	25.07.2014 – 24.07.2019
2.	A.Mahalakshmi W/o Andiyappan, Koppampatti, Themmavur post	Kulathur Themmavur	127/23	0.78.0	13.06.2014 to 12.06.2019
..... Nil.....					

The Total extent of the Existing / Lease expired / Proposed quarries are 11.35.5 Ha

### **2.1.1 Need for the project:**

The said project plays a significant role in the domestic as well as infrastructural market. To achieve a huge infrastructure being envisaged by Government of India, particularly in road and housing sector, there is a need for basic building materials, the rough stone form the primary building material.

Rough stone is one of the most valuable natural building materials. Aggregates are mostly used for building roads and footpaths. Aggregates – stone used for its strong physical properties – crushed and sorted into various sizes for use in concrete, coated with bitumen to make asphalt or used 'dry' as bulk fill in construction. Mostly used in roads, concrete and building products. Aggregates represent about 98% of quarry output, most of which is used in road construction, maintenance and repair. Much of this goes to the production of asphalt; the remainder is used 'dry' without the addition of other materials to provide a sturdy base for roads.

Since Pudukkottai, a city known for its small-scale industries and also the soil in the area near project site is not very fertile making it unsuitable for carrying out agricultural activities. The topography near the project area is dry lands showing only less chance for crop growth and development of vegetation. Rocks and minerals of economic importance found to occur in Pudukkottai District are Multicolour Granite, Rough Stone, Red soil, Gravel, Savudu, Pebbles with traces of occurrence of Quartz and Feldspar. As a result of developmental activities and market demand for minor minerals, mining of minor mineral is vital. In addition to that, geological reserves of rough stone is abundant in the project area which is evident from the mine activities carried out in the nearby sites.

<i>Project</i>	<i>Rough Stone and Gravel Quarry – 2.86.0 Ha by Thiru.K.Nataraj</i>	<i>Draft EIA Report</i>
<i>Project Proponent</i>	<i>Thiru.K.Nataraj</i>	
<i>Project Location</i>	<i>Themmavur / Killukulavaipatti Village, Kulathur Taluk, Pudukkottai District.</i>	

## 2.2 Brief Description of the project

**Table 2-2 Salient Features of the Project**

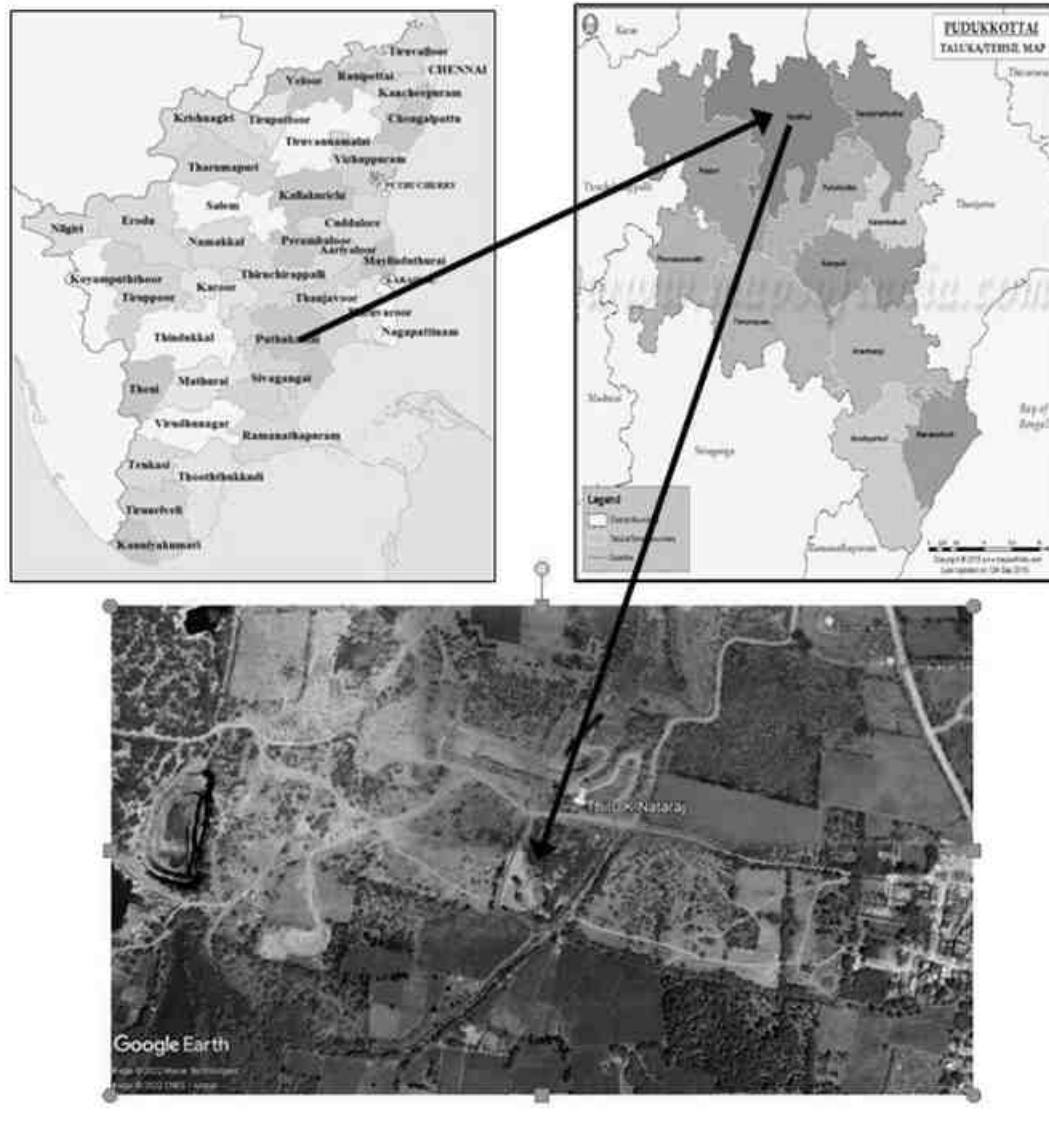
<b>S. No.</b>	<b>Description</b>	<b>Details</b>
1	Project Name	Rough Stone and Gravel Quarry
2	Proponent	Thiru K.Nataraj
3	Mining Lease Area Extent	2.86.0 Ha
4	Location	S.F. Nos. 111/1B, 111/2, 115/9, 115/10 Themmavur / Killukulavaipatti Village, Kulathur Taluk, Pudukkottai District.
5	Latitude	10°37'04.30"N to 10°37'12.91"N
6	Longitude	78°55'17.35"E to 78°55'26.60"E
7	Topography	Plain terrain
8	Site Elevation above MSL	≈125 m from MSL
9	Tope sheet No.	58-J/14
10	Minerals of Mine	Rough Stone and Gravel
11	Proposed production of Mine	Proposed capacity of Rough stone: 262795 m <sup>3</sup> and Gravel :37266m <sup>3</sup>
12	Ultimate depth of Mining	43 m below ground level
13	Method of Mining	Open cast mechanized mining
14	Water demand	2.62 KLD
15	Source of water	Water will be supplied through tankers supply
16	Man power	36 Nos
17	Mining Lease	Precise Area Communication Letter received from Assistant Director, Department of Geology and Mining, Pudukkottai vide letter Rc.No.04/2022(G&M) dated 23.03.2022
18	Mining Plan Approval	Mining Plan was approved by the Assistant Director, Geology & Mining, Pudukkottai vide letter Rc.No.04/2022(G&M) dated 05.04.2022
19	Production details	Geological resources of Rough Stone: 1685375 m <sup>3</sup> and Gravel: 53013 m <sup>3</sup> . Proposed five year production reserves of Rough Stone: 262795 m <sup>3</sup> and Gravel: 37266 m <sup>3</sup> .



<i>Project</i>	<i>Rough Stone and Gravel Quarry – 2.86.0 Ha by Thiru.K.Nataraj</i>	<i>Draft EIA Report</i>
<i>Project Proponent</i>	<i>Thiru.K.Nataraj</i>	
<i>Project Location</i>	<i>Themnavur / Killukulavaipatti Village, Kulathur Taluk, Pudukkottai District.</i>	

20	Boundary Fencing	7.5m barrier all along the boundary Fencing will be provided.
21	Disposal of overburden	The over burden in the form of Gravel is 37266 m <sup>3</sup> of used for filling and leveling of low lying areas of road projects and other infrastructure development work in and around the district
22	Ground water	The quarry operation is proposed up to a depth of 43m below ground level. The ground Water Level is noticed at the depth of 70m to 75m below Ground Level by monitoring nearby bore hole, during the climatic conditions, the fluctuations of water level 70m in Rainy seasons and 75m in Summer seasons of this quarry area.
23	Habitations within 500m radius of the Project Site	There is no Habitation within 500m radius of the project site.
24	Drinking water	Water will be supplied through tankers from Killukulavaipatti Village which is 0.48 km NW from the project site.

<b>Project</b>	<b>Rough Stone and Gravel Quarry – 2.86.0 Ha by Thiru.K.Nataraj</b>	<b>Draft EIA Report</b>
<b>Project Proponent</b>	<b>Thiru.K.Nataraj</b>	
<b>Project Location</b>	<b>Themmavur / Killukulavaipatti Village, Kulathur Taluk, Pudukkottai District.</b>	



**Figure 2-1: Location Map of the Project Site**

<b>Project</b>	<b>Rough Stone and Gravel Quarry – 2.86.0 Ha by Thiru.K.Nataraj</b>	<b>Draft EIA Report</b>
<b>Project Proponent</b>	<b>Thiru.K.Nataraj</b>	
<b>Project Location</b>	<b>Themmavur / Killukulavaipatti Village, Kulathur Taluk, Pudukkottai District.</b>	



**Figure 2-2: Google Earth Image and Coordinates of the Project Site**

**2.1.2 Site Connectivity:**

The site is connected to (MDR-833) - Kunnandarkovil - Sengipatti Road – 1.04 km - SE side.

**Figure 2-3: Site Connectivity**


**2.3 Location Details:**

**Table 2-3: Location Details**

<b>S. No</b>	<b>Particulars</b>	<b>Details</b>
1.	Latitude	10°37'04.30"N to 10°37'12.91"N
2.	Longitude	78°55'17.35"E to 78°55'26.60"E
3.	Site Elevation above MSL	125.0 m from MSL
4.	Topography	Plain terrain
5.	Land use of the site	Own Patta land



<i>Project</i>	<i>Rough Stone and Gravel Quarry – 2.86.0 Ha by Thiru.K.Nataraj</i>	<i>Draft EIA Report</i>
<i>Project Proponent</i>	<i>Thiru.K.Nataraj</i>	
<i>Project Location</i>	<i>Themmavur / Killukulavaipatti Village, Kulathur Taluk, Pudukkottai District.</i>	



**Figure 2-5: Environmental Sensitivity within 15km radius**

### *2.1.3 Site Photographs*

The site photographs of the project site are as follows

<b>Project</b>	<b>Rough Stone and Gravel Quarry – 2.86.0 Ha by Thiru.K.Nataraj</b>	<b>Draft EIA Report</b>
<b>Project Proponent</b>	<b>Thiru.K.Nataraj</b>	
<b>Project Location</b>	<b>Themmavur / Killukulavaipatti Village, Kulathur Taluk, Pudukkottai District.</b>	



**Figure 2-6: Site Photographs**

#### ***2.1.4 Land Use Breakup of the Mine Lease Area***

The Mine Lease area is undulated terrain. The land use pattern of the mine lease area as follows.

**Table 2-4: Land use pattern**

<b>S.No.</b>	<b>Land Use</b>	<b>Present Area (Ha)</b>	<b>Area in use during the quarrying period (Ha)</b>
1.	Quarrying Pit	0.72.7	2.13.5
2.	Infrastructure	0.02.0	0.03.0
3.	Roads	0.01.0	0.02.0
4.	Green Belt	0.05.0	0.67.5
5.	Unutilized	2.05.3	0.00.0
	<b>Total</b>	<b>2.86.0</b>	<b>2.86.0</b>

#### ***2.1.5 Human Settlement***

There are no habitations within the radius of 500m. The nearby habitations are as follows

<b>Project</b>	<b>Rough Stone and Gravel Quarry – 2.86.0 Ha by Thiru.K.Nataraj</b>	<b>Draft EIA Report</b>
<b>Project Proponent</b>	<b>Thiru.K.Nataraj</b>	
<b>Project Location</b>	<b>Themmavur / Killukulavaipatti Village, Kulathur Taluk, Pudukkottai District.</b>	

**Table 2-5: Habitation**

<b>S.No</b>	<b>Name of the Village</b>	<b>Approximate Distance</b>	<b>Direction From Lease Applied Area</b>	<b>Approximate Habitations</b>
1.	Koppampatti	0.4km	South - East	481
2.	Rakkadanpatti	2.7km	North - West	217
3.	Udaiyalipatti	3.1 Km	South - West	235
4.	Nathamadipatti	3.7 Km	North - East	472


#### **2.4 Leasehold Area**

The New Rough Stone Quarry mine of 2.86.0 Ha is an own Patta land of Thiru K.Nataraj. The lease area falls in S.F No: 111/1B, 111/2, 115/9, 115/10 of Themmavur / Killukulavaipatti Village, Kulathur Taluk, Pudukkottai District. There is no reserve forest or protected forest land within the lease area. There is neither human settlement within 500m radius from the lease area.

#### **2.5 Geology**

Geologically the entire study area can be divided into hard rock and sedimentary rock regions. The hard rocks are found on the western side and sedimentary formation towards the eastern direction. About 45 per cent of the study area is under hard massive formation of Archean age and the rest 55 per cent comprises of the sedimentary formation ranging from Pre-Cambrian to Quaternary period.

<b>Project</b>	<b>Rough Stone and Gravel Quarry – 2.86.0 Ha by Thiru.K.Nataraj</b>	<b>Draft EIA Report</b>
<b>Project Proponent</b>	<b>Thiru.K.Nataraj</b>	
<b>Project Location</b>	<b>Themnavur / Killukulavaipatti Village, Kulathur Taluk, Pudukkottai District.</b>	



**Figure 2-7: Geomorphology**

The area applied for quarry lease is undulated terrain sloping towards Northwestern side covered with Rough stone which does not sustain any type of vegetation.

Pudukkottai District is underlain by the wide range of metamorphic rocks of peninsular gneissic complex. These rocks are extensively weathered and overlain by the recent valley fills and alluvium at places. The geological formations found in the District are Archaean rocks like Gneisses, Granites, Charnockite basic granulites and calc-gneisses. The younger formations are Quartz veins and pegmatite.


Water table is found at a depth of 55m below ground level. Average annual rainfall is about 800mm to 900mm. The Charnockite is part of peninsular Gneisses, a high grade metamorphic rock. On regional scale the Charnockite formations trends along NE-SW with a dip of 80° towards NW.

The general geological sequences of the rocks in this area are given below.

AGE	FORMATION
Recent to Sub recent	- Soil, Alluvium
Archaean	- Granites, basic granulites, Peninsular Gneiss, Calc Gneiss and Charnockites



<b>Project</b>	<b>Rough Stone and Gravel Quarry – 2.86.0 Ha by Thiru.K.Nataraj</b>	<b>Draft EIA Report</b>
<b>Project Proponent</b>	<b>Thiru.K.Nataraj</b>	
<b>Project Location</b>	<b>Themmavur / Killukulavaipatti Village, Kulathur Taluk, Pudukkottai District.</b>	



**Figure 2-8 Lithology**

### 2.6 Quality of Reserves:

The mining lease area is of 2.86.0 Ha, with production capacity of **262795 m<sup>3</sup>** of Rough Stone, Due to significant role in the domestic as well as infrastructural market, making the mining of Stone along with associated minor minerals is economically viable.

**Table 2-6: Details of Mining**

S. No	Particulars	Details
1	Method of Mining	Open Cast mechanized
2	Geological Reserves	Rough stone – 1685375 m <sup>3</sup> & Gravel – 92,280 m <sup>3</sup>
3	Mineable Reserves	Rough stone – 267745 m <sup>3</sup> & Gravel – 37266m <sup>3</sup>

<b>Project</b>	<b>Rough Stone and Gravel Quarry – 2.86.0 Ha by Thiru.K.Nataraj</b>	<b>Draft EIA Report</b>
<b>Project Proponent</b>	<b>Thiru.K.Nataraj</b>	
<b>Project Location</b>	<b>Themmavur / Killukulavaipatti Village, Kulathur Taluk, Pudukkottai District.</b>	

4	Proposed Production schedule for 5 years	Rough stone – 245195 m <sup>3</sup> & Gravel – 37266 m <sup>3</sup>
5	Elevation Range of the Mine Site	125m MSL

### 2.6.1 Estimation of Reserves

The practical method of the systematic geological mapping and delineation of Rough stone (Charnockite) within the field was done and careful evaluation of body luster, physical properties, engineering properties, commercial aspects, etc. The Topographical, Geological plan and sections demarcated the commercial marketable Rough stone (Charnockite) deposit has been prepared in 1:1000 scale and the estimated balance Geological Resources as 1685375 Cum of Rough Stone.

### 2.6.2 Geological Resources

The geological resources have been calculated based on the cross-section method.

The Geological Resources is estimated as 1685375 m<sup>3</sup> of Rough stone & 53013 m<sup>3</sup> Gravel up to a depth of 65.0m (3.0m Gravel & 62m Rough stone).

**Table 2-7: Geological Resources**

<b>Geological Resources</b>						
<b>Section</b>	<b>Length in (m)</b>	<b>Width in (m)</b>	<b>Depth in (m)</b>	<b>Volume m<sup>3</sup></b>	<b>Geological Resources of Gravel in m<sup>3</sup></b>	<b>Geological Resources of Rough stone in m<sup>3</sup></b>
XY-AB	38	105	47	187530		187530
XY-CD	33	74	3	7326	7326	
	33	74	28	68376		68376
	33	114	37	139194		139194
XY-EF	157	97	3	45687	45687	
	157	97	65	989885		989885
X1Y1-GH	38	42	65	103740		103740
X1Y1-IJ	95	46	45	196650		196650
<b>TOTAL</b>					<b>53013</b>	<b>1685375</b>

### 2.6.3 Mineable Reserves

The available mineable reserves are calculated for the proposed lease period of 5 years based on the total mineable reserves calculated.

<i>Project</i>	<i>Rough Stone and Gravel Quarry – 2.86.0 Ha by Thiru.K.Nataraj</i>	<i>Draft EIA Report</i>
<i>Project Proponent</i>	<i>Thiru.K.Nataraj</i>	
<i>Project Location</i>	<i>Themnavur / Killukulavaipatti Village, Kulathur Taluk, Pudukkottai District.</i>	

The available Mineable Reserves are calculated by deducting the safety distance of 10m for the Government Poramboke Vari located in S.F.Nos.113 & 114 on Eastern side and 7.5m for the Adjoining Patta land from the lease area and bench loss as height 5.0m and width 5.0m.

The available Mineable Reserves is computed as 2,67,745m<sup>3</sup> of Rough stone and 37,266m<sup>3</sup> of Gravel formation at the rate of 100% recovery upto a depth of 43.0m(Max) (3.0m Gravel & 40m Rough stone).

**Table 2-8: Mineable Reserves**

<b>Mineable Reserves</b>							
<b>Section</b>	<b>Bench</b>	<b>Length in (m)</b>	<b>Width in (m)</b>	<b>Depth in (m)</b>	<b>Volume in m<sup>3</sup></b>	<b>Gravel Formation in m<sup>3</sup></b>	<b>Mineable Reserves of Rough stone in m<sup>3</sup></b>
XY-AB	117-112	29	13	5	1885		1885
	112-107	29	40	5	5800		5800
	107-102	25	70	5	8750		8750
	102-97	20	60	5	6000		6000
	97-92	15	50	5	3750		3750
	92-87	10	40	5	2000		2000
	87-82	5	30	5	750		750
<b>TOTAL</b>							<b>28935</b>
XY-CD	125-122	18	57	3	3078	3078	
	122-117	18	52	5	4680		4680
	117-112	18	47	5	4230		4230
	112-107	18	42	5	3780		3780
	107-102	33	37	5	6105		6105
	102-97	33	32	5	5280		5280
	97-92	33	60	5	9900		9900
	92-87	33	50	5	8250		8250
	87-82	33	40	5	6600		6600
<b>TOTAL</b>						<b>3078</b>	<b>48825</b>
XY-EF	125-122	148	77	3	34188	34188	
	122-117	144	68	5	48960		48960

<b>Project</b>	<b>Rough Stone and Gravel Quarry – 2.86.0 Ha by Thiru.K.Nataraj</b>	<b>Draft EIA Report</b>
<b>Project Proponent</b>	<b>Thiru.K.Nataraj</b>	
<b>Project Location</b>	<b>Themnavur / Killukulavaipatti Village, Kulathur Taluk, Pudukkottai District.</b>	

	117-112	139	58	5	40310		40310
	112-107	134	48	5	32160		32160
	107-102	129	38	5	24510		24510
	102-97	124	28	5	17360		17360
	97-92	119	18	5	10710		10710
<b>TOTAL</b>						<b>34188</b>	<b>174010</b>
X1Y1-GH	122-117	28	21	5	2940		2940
	117-112	23	11	5	1265		1265
<b>TOTAL</b>							<b>4205</b>
X1Y1-IJ	102-97	77	21	5	8085		8085
	97-92	67	11	5	3685		3685
<b>TOTAL</b>							<b>11770</b>
<b>GRAND TOTAL</b>						<b>37266</b>	<b>267745</b>

#### 2.6.4 Year wise Production Plan

The Year wise Recoverable Reserves are calculated by deducting the safety distance of 10m for the Government Poramboke Vari located in S.F.Nos.113 & 114 on Eastern side and 7.5m for the Adjoining Patta land from the lease applied area and bench loss as height 5.0m and width 5.0m.

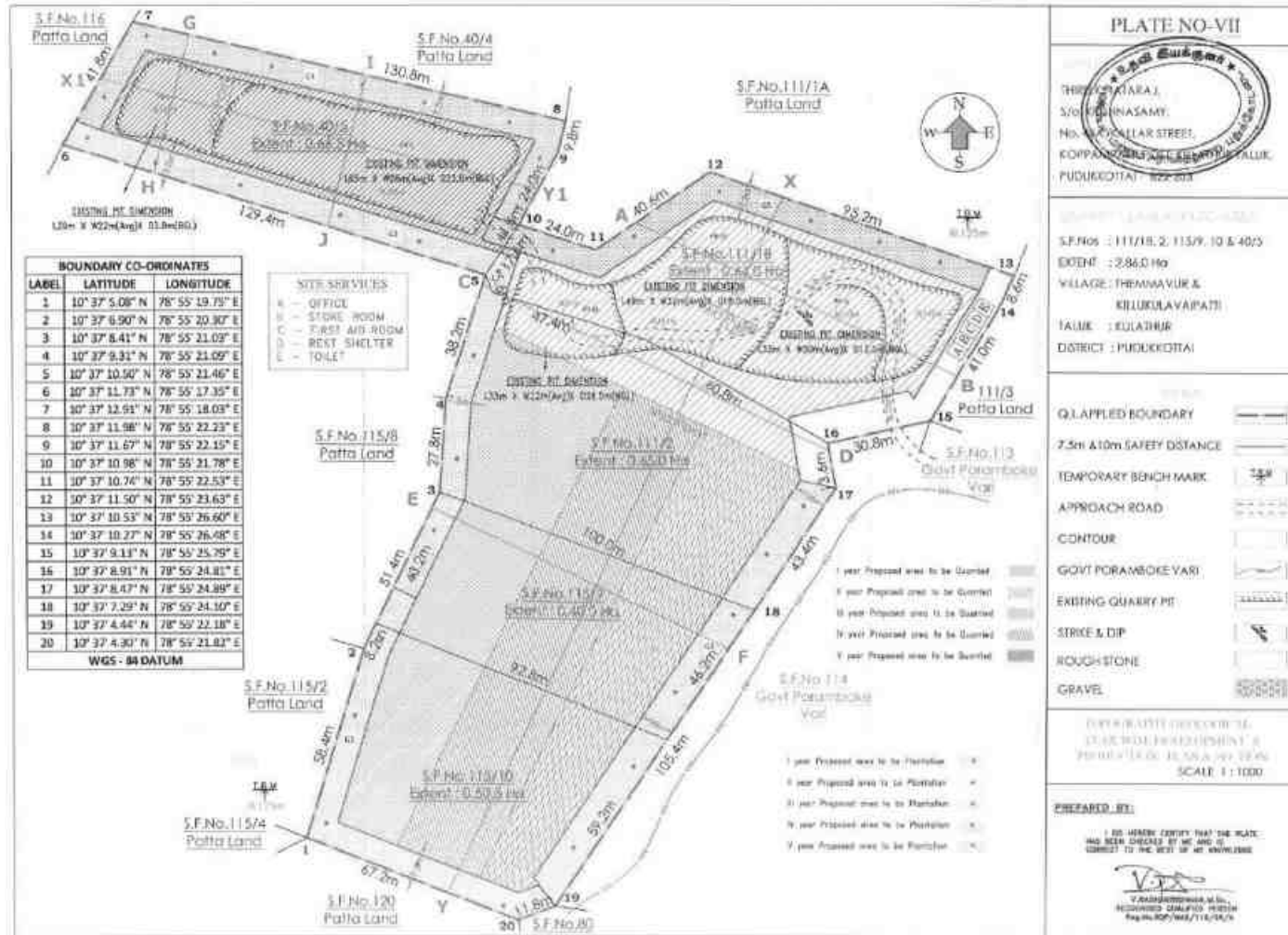
**Table 2-9: Year wise Production Plan**

<b>Yearwise Development &amp; Production Reserves</b>								
<b>Year</b>	<b>Section</b>	<b>Bench</b>	<b>Length in (m)</b>	<b>Width in (m)</b>	<b>Depth in (m)</b>	<b>Volume in m<sup>3</sup></b>	<b>Gravel Formation in m<sup>3</sup></b>	<b>Recoverable Reserves of Rough stone in m<sup>3</sup></b>
I	XY-CD	125-122	18	57	3	3078	3078	
		122-117	18	52	5	4680		4680
		117-112	18	47	5	4230		4230
		112-107	18	42	5	3780		3780
	XY-AB	117-112	29	13	5	1885		1885

<i>Project</i>	<i>Rough Stone and Gravel Quarry – 2.86.0 Ha by Thiru.K.Nataraj</i>	<i>Draft EIA Report</i>
<i>Project Proponent</i>	<i>Thiru.K.Nataraj</i>	
<i>Project Location</i>	<i>Themmavur / Killukulavaipatti Village, Kulathur Taluk, Pudukkottai District.</i>	

		112-107	29	40	5	5800		5800
		107-102	25	70	5	8750		8750
	XY-EF	125-122	148	26	3	11544	11544	
		122-117	144	21	5	15120		15120
<b>TOTAL</b>							<b>14622</b>	<b>44245</b>
II	XY-EF	125-122	148	26	3	11544	11544	
		122-117	144	26	5	18720		18720
	XY-CD	107-102	33	37	5	6105		6105
		102-97	33	32	5	5280		5280
		97-92	33	60	5	9900		9900
	XY-AB	102-97	20	60	5	6000		6000
		97-92	15	50	5	3750		3750
<b>TOTAL</b>							<b>11544</b>	<b>49755</b>
III	XY-EF	125-122	148	25	3	11100	11100	
		122-117	144	21	5	15120		15120
		117-112	139	58	5	40310		40310
<b>TOTAL</b>							<b>11100</b>	<b>55430</b>
IV	XY-EF	112-107	134	48	5	32160		32160
		107-102	129	38	5	24510		24510
<b>TOTAL</b>								<b>56670</b>
V	XY-EF	102-97	124	28	5	17360		17360
		97-92	119	18	5	10710		10710
	X1Y1-GH	122-117	28	21	5	2940		2940
	X1Y1-IJ	102-97	77	21	5	8085		8085
<b>TOTAL</b>								<b>39095</b>
<b>GRAND TOTAL</b>							<b>37266</b>	<b>245195</b>

<b>Project</b>	<b>New Rough Stone and Gravel Quarry – 2.86.0 Ha by Thiru K.Nataraj</b>	<b>Chapter 2 Project Description</b>
<b>Project Proponent</b>	<b>Thiru K.Nataraj</b>	
<b>Project Location</b>	<b>Themnavur/Killukulavaipatti Village, Kulathur Taluk, Pudukkottai District.</b>	



**Figure 2-9 Year wise Production Plan**

<i>Project</i>	<i>New Rough Stone and Gravel Quarry – 2.86.0 Ha by Thiru K.Nataraj</i>	<i>Draft EIA Report</i>
<i>Project Proponent</i>	<i>Thiru K.Nataraj</i>	
<i>Project Location</i>	<i>Themnavur/Killukulavaipatti Village, Kulathur Taluk, Pudukkottai District.</i>	

## 2.7 Type of Mining

The proposed project is an open cast semi mechanized mining with one 5.0 m bench for Topsoil & Gravel followed by 5.0m vertical bench with a bench width not less than the bench height. However, as far as the quarrying of Rough Stone is concerned, observance of the provisions of regulations 106(2) (b) as above is seldom possible due to various inherent petro genetic factors coupled with mining difficulties. Hence, it is proposed to obtain relaxation to the provisions of the above regulation from the Director of Mines Safety for which necessary provision is available with the Regulation 106(2) (b) of MMR-1961, under Mines Act- 1952.

### 2.7.1 Method of Working:

The rough stone is proposed to quarry at 5m bench height & width with conventional Open cast mechanized method. The quarry operation involves Shallow jack hammer drilling, Slurry Blasting, Loading & transportation of Rough Stone to the nearby crusher units/road formation works. The production of Rough Stone in this quarry involves the following method which is typical for Rough Stone quarrying in contrast to other major mineral mining.

Splitting of rock mass of considerable volume from the parent rocks by jackhammer drilling and blasting by manually braking and loading the Rough Stone from pit head to the needy crushing units/civil works for the needy sectors.

### 2.7.2 Overburden

The over burden in the form of Gravel is 37266 m<sup>3</sup> of used for filling and leveling of low lying areas of road projects and other infrastructure development work in and around the district

### 2.7.3 Machineries to be used

Type of machineries proposed for quarrying operation for the entire project is listed below.

**Table 2-10: List of Machineries used**

For Mining operation	Excavator of 0.90m <sup>3</sup> bucket capacity Jack Hammer (32 mm dia) Tractor mounted compressor with 400psi capacity
Loading Equipment	Excavator of 0.90m <sup>3</sup> bucket capacity
Transportation	Tipper 2 No of 10/20 tons capacity (from quarry to needy people and local crushers)

<i>Project</i>	<i>New Rough Stone and Gravel Quarry – 2.86.0 Ha by Thiru K.Nataraj</i>	<i>Draft EIA Report</i>
<i>Project Proponent</i>	<i>Thiru K.Nataraj</i>	
<i>Project Location</i>	<i>Themnavur/Killukulavaipatti Village, Kulathur Taluk, Pudukkottai District.</i>	

#### 2.7.4 Blasting:

##### 2.7.4.1 Blasting Pattern:

The quarrying operation will be carried out by Mechanized Opencast method in conjunction with conventional method of mining using jack hammer drilling and blasting for shattering effect and loosen the rough stone.

##### 2.7.4.2 Drilling & Blasting:

Drilling and Blasting Parameters are as follows

**Table 2-11: Drilling and Blasting Parameters**

<b>Parameters</b>	<b>Details</b>
Depth of each hole	1.0m to 1.5m
Diameter of hole	32-36mm
Spacing between holes	1.2m
Pattern of hole	Zigzag
Charge/Hole	D.Cord with water or 70 gms of gun powder or Gelatine.
Inclination of holes	80° from horizontal
Use of delay detonators	25 milli seconds delays
Detonating fuse	“Detonating” Cord

##### 2.7.4.3 Types of Explosives to be used:

Small diameter of 32-36mm Slurry explosives are proposed to be used for shattering and heaving effect for removal and winning of Rough Stone. No deep hole drilling or primary blasting is proposed.

##### 2.7.4.4 Measures to minimize ground vibration due to blasting:

The quarry is situated more than 0.48km from the nearby villages. Controlled blasting measures will be adopted for minimizing the ground vibration and fly of rocks. Shallow depths jackhammer drilling & blasting is proposed to be carried out with minimum use of explosive mainly to give shattering effect in rough stone for easy excavation and to control fly of rock.

**Table 2-12: Blasting Details**

<b>Parameters</b>	<b>Details</b>
Diameter of holes	32-36 mm
Spacing	1.2m
Powder factor	6 to 7 tons/kg of explosives



<b>Project</b>	<b>New Rough Stone and Gravel Quarry – 2.86.0 Ha by Thiru K.Nataraj</b>	<b>Draft EIA Report</b>
<b>Project Proponent</b>	<b>Thiru K.Nataraj</b>	
<b>Project Location</b>	<b>Themmavur/Killukulavaipatti Village, Kulathur Taluk, Pudukkottai District.</b>	

Pattern of hole	Zig Zag
Charge/hole	140 gms of 25 mm dia cartridge
Blasted at day time	1 to 2.30 PM (or whenever required)

#### 2.7.4.5 Storage & Safety measures taken during blasting:

The project proponent “Thiru.K.Nataraj” will engage an authorized explosive agency to carry out the small amount of blasting and it will be supervised by Permit Mines Manager. The copy of the explosive certificate is attached as *Annexure*.

### 2.8 Man Power Requirements

The manpower requirement to meet out the production Schedule and the machinery strength envisaged in the mining plan and to comply with the statutory provisions of the Mines Safety Regulations is as follows.

**Table 2-13: Man Power Requirements**

1.	Skilled	Operators – Excavator & Jack hammer	2 No.
2.	Semi – skilled	Drivers	2 Nos
3.	Unskilled	Musdoor / Labors, Cleaners & Watch man	28 Nos
4.	Management & Supervisory	Mines Manager, Foreman, Mines Mate & Blaster	4 Nos
<b>Total</b>			<b>36 Nos</b>

No child less than 18 years will be entertained during quarrying operations.

#### 2.8.1 Water Requirement

Total water requirement for the mining project is 2.62 KLD. Domestic water will be sourced from nearby Killukulavaipatti Village and other water will be source from nearby road tankers supply.

**Table 2-14: Water Requirement**

<b>Purpose</b>	<b>Quantity</b>	<b>Sources</b>
Drinking Water	1.62 KLD	Packaged Drinking water vendors available in Killukulavaipatti village which is about 0.48 km NW from the project site.
Green belt	0.5KLD	Other domestic activities through road tankers supply

<b>Project</b>	<b>New Rough Stone and Gravel Quarry – 2.86.0 Ha by Thiru K.Nataraj</b>	<b>Draft EIA Report</b>
<b>Project Proponent</b>	<b>Thiru K.Nataraj</b>	
<b>Project Location</b>	<b>Themnavur/Killukulavaipatti Village, Kulathur Taluk, Pudukkottai District.</b>	

Dust suppression	0.5KLD	From road tankers supply
<b>Total</b>	<b>2.62 KLD</b>	

### 2.9 Project Implementation Schedule

The implementation schedule of the proposed Mine Lease of Thiru K.Nataraj (2.86.0 Ha) is as follows.

**Table 2-15: Mining Schedule**

<b>MINING SCHEDULE</b>					
Activity	Dec-23	Dec-24	Dec-25	Dec-26	Dec-27
Site Clearance					
Excavation - Top Soil Removal/Overburden					
I Year Production – 16770 Cum – Gravel & Rough Stone – 24705 Cum					
II Year Production – 10800 Cum – Gravel & Rough Stone – 15300 Cum					
III Year Production – 29745 Cum Gravel & Rough Stone – 20860 Cum					
IV Year Production - 17575 Cum - Rough Stone					
As per recommendation of SEIAA, last bench has removed.					

### 2.10 Solid Waste Management

**Table 2-15: Solid Waste Management**

S.No	Type	Quantity	Disposal Method
1	Organic	6.48 kg/day	Municipal bin including food waste
2	Inorganic	9.72 kg/day	TNPCB authorized recyclers

As per CPCB guidelines: MSW per capita/day =0.45 kg/day

### 2.11 Mine Drainage

The quarry operation is proposed up to a depth of 43m below ground level. The Ground water Level by monitoring nearby bore hole, during the climatic conditions, the fluctuations of water level is 70m in Rainy season and 75m in Summer of this quarry area.

### 2.12 Power Requirement

<i>Project</i>	<i>New Rough Stone and Gravel Quarry – 2.86.0 Ha by Thiru K.Nataraj</i>	<i>Draft EIA Report</i>
<i>Project Proponent</i>	<i>Thiru K.Nataraj</i>	
<i>Project Location</i>	<i>Themnavur/Killukulavaipatti Village, Kulathur Taluk, Pudukkottai District.</i>	

This rough stone quarry project does not require huge water and electricity for the project.

**16 Litre** diesel per hour for excavator for mining and loading for Rough Stone needed.

**10 Litre** diesel per hour for excavator for mining and loading for Gravel needed

### 2.13 Project Cost

<b>S.NO</b>	<b>Description of cost</b>	<b>Cost of lakhs</b>
<b>A</b>	<b>Fixed Asset cost:</b>	
	Land cost	Rs. 22,88,000/-
	Labours shed	Rs. 3,00,000/-
	Refilling/Fencing cost	Rs. 2,00,000/-
	Sanitary facilities	Rs. 1,50,000/-
	<b>Total Fixed Assest cost</b>	<b>Rs.29,38,000/-</b>
<b>B</b>	<b>Operational cost:</b>	
	Machineries	Rs.40,00,000/-
	<b>Total Operational Cost</b>	<b>Rs.40,00,000/-</b>
<b>C</b>	<b>(I) EMP Estimation:</b>	
	Air Quality sampling	Rs.2,00,000/-
	Water quality sampling	Rs.1,00,000/-
	Noise monitoring	Rs.20,000/-
	Ground vibration test	Rs.50,000/-
	<b>(II) Expenditure and maintenance:</b>	
	Drinking water facility for the labours	Rs.2,10,000/-
	Sanitary arrangements	Rs.1,50,000/-
	Safety kits	Rs.1,20,000/-
	Water sprinkling	Rs.7,20,000/-
	Afforestation cost	Rs.50,000/-
	<b>Total</b>	<b>Rs.16,20,000/-</b>
	<b>Total Project cost</b>	<b>Rs.85,58,000/-</b>

**Grand Total project Cost (A+B) = Rs. 8558000/-**

### 2.14 Greenbelt

1. The development of greenbelt in the peripheral buffer zone of the mine area.
2. Green belt has been recommended as one of the major components of Environmental Management plan, which will improve ecology, environment and quality of the surrounding area.
3. Local trees like, Neem, Pungam, Naval etc will be planted along the lease boundary and avenues as well as over non-active dumps at a rate of 80 trees per annum with interval 5m.

<i>Project</i>	<i>New Rough Stone and Gravel Quarry – 2.86.0 Ha by Thiru K.Nataraj</i>	<i>Draft EIA Report</i>
<i>Project Proponent</i>	<i>Thiru K.Nataraj</i>	
<i>Project Location</i>	<i>Themnavur/Killukulavaipatti Village, Kulathur Taluk, Pudukkottai District.</i>	

4. The rate of survival expected to be 80% in this area

**Table. 2-17 Plantation/ Afforestation Program**

<b>Year</b>	<b>Name of species</b>	<b>Place of planted</b>	<b>No of species</b>	<b>Spacing</b>	<b>Survival</b>
2021	Neem/Pungam	North	280	5m	80%
2022	Naval	South	280	5m	80%
2023	Poovarasu/Pungam	East	280	5m	80%
2024	Naval/Pungam	South	280	5m	80%
2025	Neem	West	280	5m	80%
<b>Total</b>			<b>1400</b>		

<i>Project</i>	<i>Rough Stone and Gravel Quarry – 2.86.0 Ha by Thiru K.Nataraj</i>	<i>Draft EIA Report</i>
<i>Project Proponent</i>	<i>Thiru K.Nataraj</i>	
<i>Project Location</i>	<i>Themnavur/Killukulavaipatti Village, Kulathur Taluk, Pudukkottai District.</i>	

### 3 Description of the Environment

#### 3.1 General:

The method of mining for extracting rough stone quarry is required to be selected in such a manner to ensure sustainable development. Mining activities invariably affect the existing environmental status of the site. It has both adverse and beneficial effects. In order to maintain the environmental commensuration with the mining operation, it is essential to undertake studies on the existing environmental scenario and assess the impact on different environmental components. This would help in formulating suitable management plans and sustainable resource extraction.

To understand the existing environmental scenario, Baseline data helps in identification, prediction and evaluation of impacts in Environmental Impact assessment. Through field study, baseline data are collected considering various factors of the project. This includes-

- Physical- the area, the soil properties, the geological characteristics, the topography, etc
- Chemical- water, air, noise and soil pollution levels, etc.
- Biological- the biodiversity of the area, types of flora and fauna, species richness, species distribution, types of ecosystems, presence or absence of endangered species and/or sensitive ecosystems etc.
- Socioeconomic- demography, social structure, economic conditions, developmental capabilities, displacement of locals, etc.

#### 3.1.1 *Study Area:*

The study area for the mining projects is as follows:

- Mine lease area as the “core zone”
- A study area of 10 km radius from the project boundary is designated as buffer Zone and for the study of Socio-economic status, 10 km radius from the boundary limits of the mine lease area has been selected.

We have obtained Terms of Reference from SEIAA vide Lr.No. SEIAA–TN/F.No.9209/ToR- 1212/2022 dated 14.07.2022. The baseline monitoring is carried out in June to August 2022 and the analysis is briefed in the EIA report. The proponent has engaged M/s. Ecotech labs Pvt. Ltd for carrying out the existing baseline study.

<i>Project</i>	<i>Rough Stone and Gravel Quarry – 2.86.0 Ha by Thiru K.Nataraj</i>	<i>Draft EIA Report</i>
<i>Project Proponent</i>	<i>Thiru K.Nataraj</i>	
<i>Project Location</i>	<i>Themnavur/Killukulavaipatti Village, Kulathur Taluk, Pudukkottai District.</i>	

### 3.1.2 Instruments Used

The following instruments were used at the site for baseline data collection.

1. Respirable Dust Sampler with attachment for gaseous Pollutants, Envirotech APM 460, APM411.
2. Fine Particulate Matter (FPM) Sampler, APM 550
4. Sound Level Meter Model SL–4010
5. 2000 series watchdog automatic weathering monitoring station

### 3.1.3 Baseline Data Collection Period:

The baseline data is collected in accordance with the CPCB Guidelines. The Baseline study is carried out from June to August 2022.

### 3.1.4 Frequency of Monitoring

**Table 3-1: Frequency of Sampling and Analysis**

Attributes	Sampling	Frequency
Air environment – Meteorological (wind speed, wind direction, rainfall, humidity, temperature)	Project site	1 hourly continuous
Air environment – Pollutants PM 10 PM 2.5 SO <sub>2</sub> NO <sub>x</sub>	5 locations	24 hourly twice a week 4 hourly. Twice a week, One non-monsoon season 8 hourly, twice a week 24 hourly, twice a week
Noise	5 locations	24 hourly Once in 5 locations
Water (Ground water) pH, Temperature, Turbidity, Magnesium Hardness, Total Alkalinity, Chloride, Sulphate, Fluoride, Nitrate, Sodium,	5 locations	Once in 5 locations

<i>Project</i>	<i>Rough Stone and Gravel Quarry – 2.86.0 Ha by Thiru K.Nataraj</i>	<i>Draft EIA Report</i>
<i>Project Proponent</i>	<i>Thiru K.Nataraj</i>	
<i>Project Location</i>	<i>Themnavur/Killukulavaipatti Village, Kulathur Taluk, Pudukkottai District.</i>	

Potassium, Salinity, Total nitrogen, Total Coliforms, Fecal Coliforms		
Water (surface water) pH, Temperature, Turbidity, Magnesium Hardness, Total Alkalinity, Chloride, Sulphate, Fluoride, Nitrate, Sodium, Potassium, Salinity, Total nitrogen, Total Coliforms, Fecal Coliforms	Sample from nearby lakes/river	One-time Sampling
Soil (Organic matter, Texture, pH, Electrical Conductivity, Permeability, Water holding capacity, Porosity)	5 locations	Once in 5 locations
Ecology and biodiversity Study	Study area covering 10 km radius	One-time Sampling
Socio- Economic study (Population, Literacy Level, employment, Infrastructure like school, hospitals & commercial establishments)	Villages around 10 km radius	One-time Sampling

### *3.1.5 Secondary data Collection*

Apart from the primary data, Secondary data is also used for the collection; collation; synthesis and interpretation

- Flora & Faunal Study
- Land use study
- Demography and socio-economic analysis

<b>Project</b>	<b>Rough Stone and Gravel Quarry – 2.86.0 Ha by Thiru K.Nataraj</b>	<b>Draft EIA Report</b>
<b>Project Proponent</b>	<b>Thiru K.Nataraj</b>	
<b>Project Location</b>	<b>Themnavur/Killukulavaipatti Village, Kulathur Taluk, Pudukkottai District.</b>	

- Meteorological data, from Indian Meteorological Department (IMD)

### 3.1.6 Study area details

**Table 3-2 Study area details**

S. No	Description	Details	Source
1.	Project Location	111/1B, 111/2, 115/9, 115/10, Themnavur/Killukulavaipatti Village, Kulathur Taluk, Pudukkottai District, TamilNadu State	Field Study
2.	Latitude & Longitude	Latitude: 10°37'04.30"N to 10°37'12.91"N Longitude: 78°55'17.35"E to 78°55'26.60"E	Topo Sheet
3.	Topo Sheet No.	58 J/14	Survey of India Toposheet
4.	Mine Lease Area	2.86.0 Ha	--
Demography in the study area (as per Census 2011)			
5.	Total Population	5931	Census Survey of India
6.	Total Number of Households	1602	
7.	Maximum Temperature (°C)	33.7	IMD
8.	Minimum Temperature (°C)	24	
9.	Ecological Sensitive Areas - Wetlands, watercourses or other waterbodies, coastal zone, biospheres, mountains, forests	<ul style="list-style-type: none"> <li>❖ Karadivayal Lake - 3.32 km - SSW</li> <li>❖ Karuputainpatti Lake – 13.75 km – W</li> <li>❖ Karaya Karuppa Swami Temple Pond – 2.34 Km – SSE</li> <li>❖ Patti Kanmoi – 0.50 Km - S</li> </ul>	Google Earth/Field Study
10.	Densely Populated area	Pudukkottai (25.68km, SSW)	



<b>Project</b>	<b>Rough Stone and Gravel Quarry – 2.86.0 Ha by Thiru K.Nataraj</b>	<b>Draft EIA Report</b>
<b>Project Proponent</b>	<b>Thiru K.Nataraj</b>	
<b>Project Location</b>	<b>Themmavur/Killukulavaipatti Village, Kulathur Taluk, Pudukkottai District.</b>	

11.	Areas occupied by sensitive man-made land uses (hospitals, schools, places of worship, community facilities)	<p><b>Schools &amp; Colleges</b></p> <ol style="list-style-type: none"> <li>1. Government Hr.Sec. School, Themmavur – 2.29 Km - S</li> <li>2. Kendriya vidhyalaya, Elandapatti – 16.7 Km - NW</li> <li>3. Panchayat Union Middle School, Koppampatty – 0.90 Km - E</li> <li>4. Govt Hr.Sec. School, Killukottai–4.02 Km-N</li> <li>5. Kings college of Engineering and Technology, Punalkulam – 14.76 Km - NNW</li> </ol> <p><b>Hospitals</b></p> <ol style="list-style-type: none"> <li>1. Govt Primary Health Centre, Visalur – 7.29 Km – NW</li> <li>2. Child Jesus Hospital, Killukottai–3.65 Km- N</li> <li>3. Aruna Hospital, Gnadharvakottai – 11.62 Km – SE</li> <li>4. Jothy Leyser Hospital, Veerakkudi – 7.60 Km – SW</li> <li>5. Govt TB Hopsital, Sengipatti – 10.27 Km - NW</li> </ol> <p><b>Worship</b></p> <ol style="list-style-type: none"> <li>1. Sri Vinayagar Temple, Koppampatti – 0.66Km - S</li> <li>2. Jumma Masjid – 8.50 Km – SE</li> <li>3. Manganur St Sebasthiyar Church – 8.50 Km - E</li> </ol>	Google Earth/ Field Study
-----	--	---	------------------------------

### **3.1.7 Site Connectivity:**

The site is connected to (MDR-833) - Kunnandarkovil to Sengipatti Road – 1.04 km towards SE side.

<i>Project</i>	<i>Rough Stone and Gravel Quarry – 2.86.0 Ha by Thiru K.Nataraj</i>	<i>Draft EIA Report</i>
<i>Project Proponent</i>	<i>Thiru K.Nataraj</i>	
<i>Project Location</i>	<i>Themmavur/Killukulavaipatti Village, Kulathur Taluk, Pudukkottai District.</i>	



**Figure 3-1: Site Connectivity**

## **3.2 Land use Analysis**

### **3.2.1 *Land Use Classification***

Land Use / Land Cover - Land Use refers to man's activity and the various uses, which are carried on land. Land Cover refers to natural vegetation, water bodies, rock/soil, artificial cover and others, resulting due to land transformation. The present Land Use/Land Classification map is developed with following objectives. The main objective of the study is to classify the different land use within 10 km from the project boundary.

### **3.2.2 *Methodology***

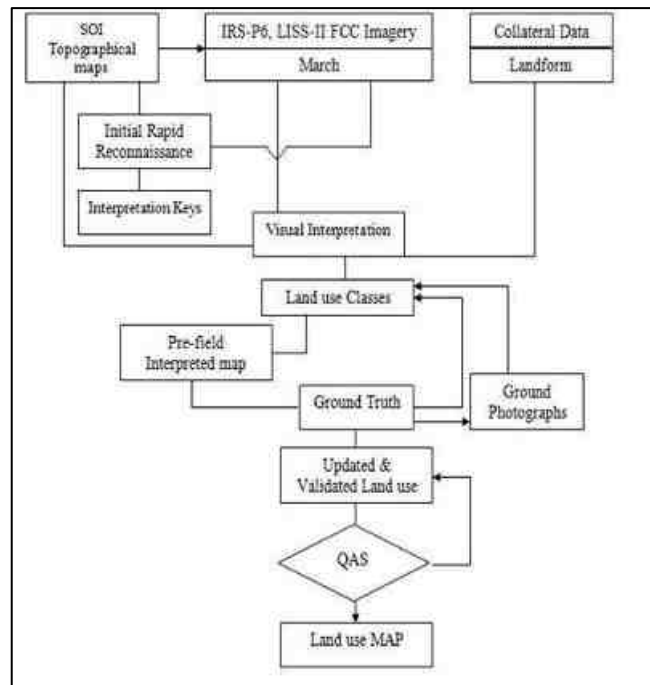
Information of land use and land cover is important for many planning and management activities concerning the surface of the earth (Agarwal and Garg, 2000). Land use refers to man's activities on land, which are directly related to land (Anderson et al., 1976). The land use and the land cover determine the infiltration capacity. Barren surfaces are poor retainers of water as compared to grasslands and forests,

<i>Project</i>	<i>Rough Stone and Gravel Quarry – 2.86.0 Ha by Thiru K.Nataraj</i>	<i>Draft EIA Report</i>
<i>Project Proponent</i>	<i>Thiru K.Nataraj</i>	
<i>Project Location</i>	<i>Themmavur/Killukulavaipatti Village, Kulathur Taluk, Pudukkottai District.</i>	

which not only hold water for longer periods on the surface, but at the same time allow it to percolate down.

The terms ‘land use’ and ‘land cover’ (LULC) are often used to describe maps that provide information about the types of features found on the earth’s surface (land cover) and the human activity that is associated with them (land use). Satellite remote sensing is being used for determining different types of land use classes as it provides a means of assessing a large area with limited time and resources. However, satellite images do not record land cover details directly and they are measured based on the solar energy reflected from each area on the land. The amount of multi spectral energy in multi wavelengths depends on the type of material at the earth’s surface and the objective is to associate particular land cover with each of these reflected energies, which is achieved using either visual or digital interpretation. In the present study the task is to study in detail the land use and land cover in and around the project site. The study envisages different LULC around the proposed project area and the procedure adopted is as below.

<b>Project</b>	<b>Rough Stone and Gravel Quarry – 2.86.0 Ha by Thiru K.Nataraj</b>	<b>Draft EIA Report</b>
<b>Project Proponent</b>	<b>Thiru K.Nataraj</b>	
<b>Project Location</b>	<b>Themnavur/Killukulavaipatti Village, Kulathur Taluk, Pudukkottai District.</b>	



**Figure 3-2 Flow Chart showing Methodology of Land use mapping.**

### 3.2.3 Satellite Data

Sentinal 2 multispectral satellite data of 2020 was utilized for the present study. Details of satellite data is given below. The rectification of imagery was carried out on to bring the digital data on the earth coordinate system by means of ground control point (GCP) assignments/SOI topo sheets.

### 3.2.4 Scale of mapping

Considering the user defined scale of mapping, 1:50000 Sentinal 2 was used for Land use / Land cover mapping of 10 km radius for proposed site. The description of the land use categories for 10 km radius and the statistics are given for 10 km radius.

### 3.2.5 Interpretation Technique

Standard on screen visual interpretation procedure was followed. The various Land use / Land cover classes interpreted along with the SOI topographical maps during the initial rapid reconnaissance of the study area. The physiognomic expressions conceived by image elements of color, tone, texture, size, shape, pattern, shadow, location and associated features are used to interpret the FCC imagery. Image interpretation keys were developed for each of the LU/LC classes in terms of image elements.

<i>Project</i>	<i>Rough Stone and Gravel Quarry – 2.86.0 Ha by Thiru K.Nataraj</i>	<i>Draft EIA Report</i>
<i>Project Proponent</i>	<i>Thiru K.Nataraj</i>	
<i>Project Location</i>	<i>Themnavur/Killukulavaipatti Village, Kulathur Taluk, Pudukkottai District.</i>	

June 2016 FCC imagery (Digital data) of the study area was interpreted for the relevant land use classes. On screen visual interpretation coupled with supervised image classification techniques are used to prepare the land use classification.

1. Digitization of the study area (10 km radius from the proposed site) from the topo maps
2. In the present study the Sentinel satellite image and SOI topo sheets of 58-J/14 and 58-N/02 have been procured and interpreted using the ERDAS imaging and ARC-GIS software adopting the necessary interpretation techniques.
3. Satellite data interpretation and vectorization of the resulting units
4. Adopting the available guidelines from manual of LULC mapping using Satellite imagery (NRSA, 1989)
5. Field checking and ground truth validation
6. Composition of final LULC map

The LULC Classification has been done at three levels where level -I being the broad classification about the land covers that is Built-up land, agriculture land, waste land, wet lands, and water bodies. These are followed by level –II where built-up land is divided into towns/cities as well villages. The Agriculture land is divided into different classes such as cropland, Fallow, Plantation, while wastelands are broadly divided into, Land with scrub and without Scrub and Mining and Industrial wasteland. The wetlands are classified into inland wetlands, coastal wetlands and islands. The water bodies are classified further into River/stream, Canal, Tanks and bay. In the present study level II classification has been undertaken. The SOI Topo map is presented in Annexure and Satellite imagery of 10 km radius from the project site is presented Annexure

### **3.2.6 Field Verification**

Field verification involved collection, verification and record of the different surface features that create specific spectral signatures / image expressions on FCC. In the study area, doubtful areas identified in course of interpretation of imagery is systematically listed and transferred on to the corresponding SOI topographical maps for ground verification. In addition to these, traverse routes were planned with reference to SOI topographical maps to verify interpreted LU/LC classes in such a manner that all the different classes are covered by at least 5 sampling areas, evenly distributed in the area. Ground truth details

<b>Project</b>	<b>Rough Stone and Gravel Quarry – 2.86.0 Ha by Thiru K.Nataraj</b>	<b>Draft EIA Report</b>
<b>Project Proponent</b>	<b>Thiru K.Nataraj</b>	
<b>Project Location</b>	<b>Themnavur/Killukulavaipatti Village, Kulathur Taluk, Pudukkottai District.</b>	

involving LU/LC classes and other ancillary information about crop growth stage, exposed soils, landform, nature and type of land degradation are recorded and the different land use classes are taken the Land use map is presented in Annexure

### 3.2.7 Description of the Land Use / land cover classes

#### 3.2.7.1 Built-up land

It is defined as an area of human settlements composed of houses, commercial complex, transport, communication lines, utilities, services, places of worships, recreational areas, industries etc. Depending upon the nature and type of utilities and size of habitations, residential areas can be aggregated into villages, towns and cities. All the man-made construction covering land belongs to this category. The built- up in 10 km radius from the proposed project site is as follows.

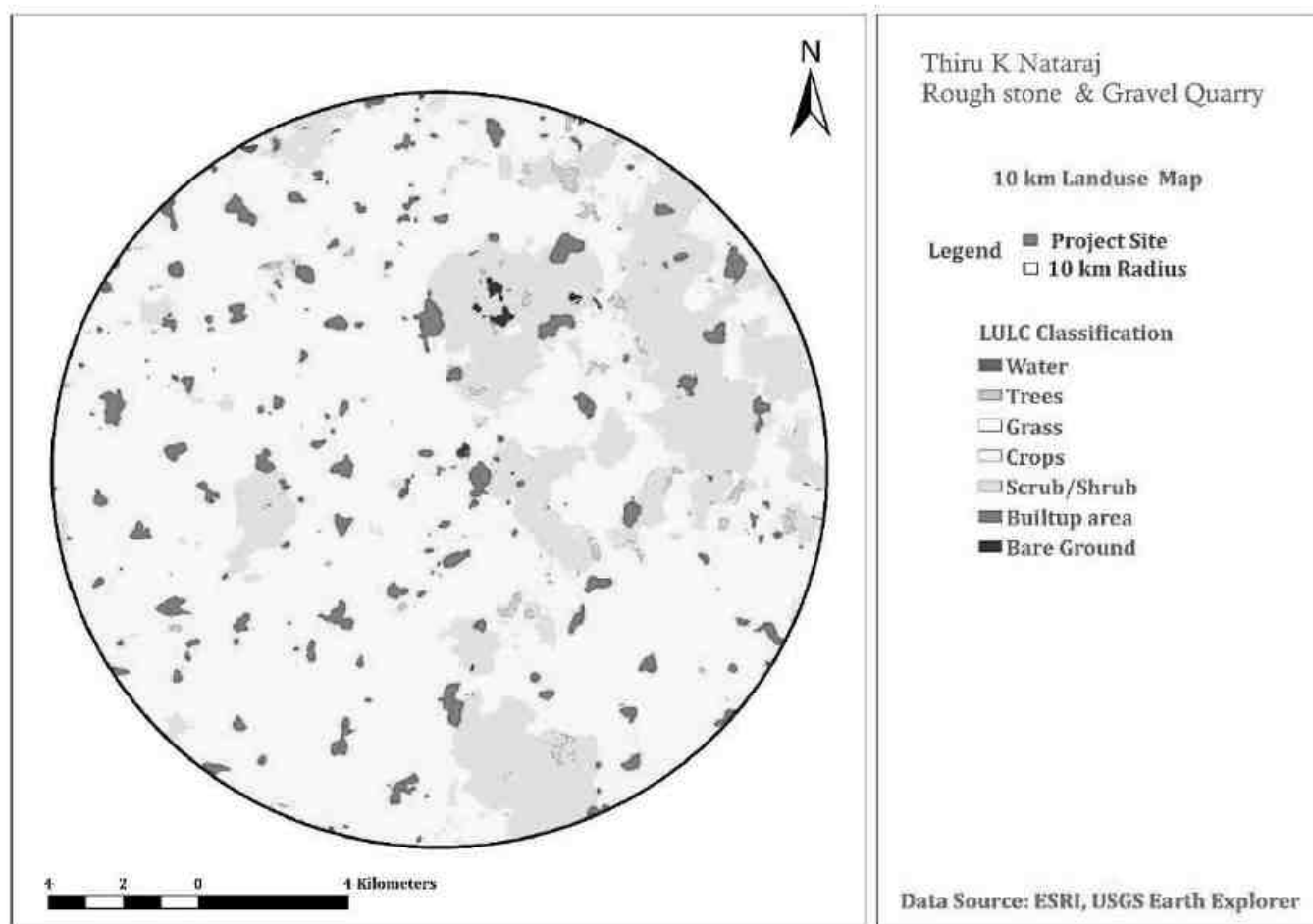


Figure 3-3 Land use classes around 10 km radius from the project site

<i>Project</i>	<i>Rough Stone and Gravel Quarry – 2.86.0 Ha by Thiru K.Nataraj</i>	<i>Draft EIA Report</i>
<i>Project Proponent</i>	<i>Thiru K.Nataraj</i>	
<i>Project Location</i>	<i>Themnavur/Killukulavaipatti Village, Kulathur Taluk, Pudukkottai District.</i>	

### 3.2.7.2 Different Land use classes around 10 km radius from the project site

**Table 3-3 Land use pattern in Pudukkottai District**

Sl.No	Categories	Area in Sq.Km
1	Water body	0.28
2	Trees	3.16
3	Grass	0.0004
4	Crops	233.65
5	Scrub/Shrub	64.19
6	Built-up area	13.74
7	Barren Land	0.59

#### 3.2.8 Agricultural land

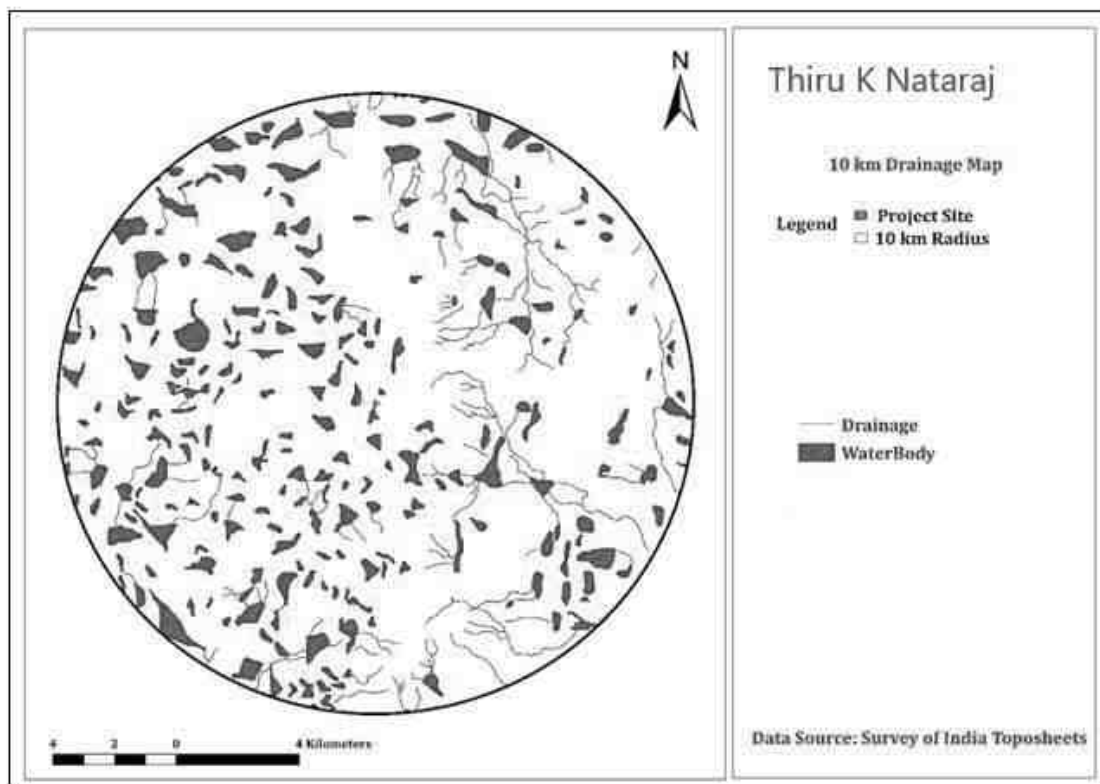
Agriculture is the primary occupation of Pudukkottai district. Pudukkottai district receives average annual rainfall of 922.8 mm. Paddy and Groundnut is the important crops of Pudukkottai district. 9000 Ha of the area is covered under paddy and Groundnut is being cultivated in 36000 Ha. Major horticulture crops cultivated in this district are fruits crops like mango, guava, jack, sapota and banana, vegetables like brinjal, bhendi, pumpkin and tapioca, spices like chillies, tamarind and turmeric and plantation crops like cashew and cocoa and flowers like tuberose and marigold and rose.

#### 3.2.9 Water bodies

#### 3.3.1 Contour & Drainage

The project site is 125.0m AMSL. The drainage pattern within in the 10 km of the project site is dendritic.

<b>Project</b>	<b>Rough Stone and Gravel Quarry – 2.86.0 Ha by Thiru K.Nataraj</b>	<b>Draft EIA Report</b>
<b>Project Proponent</b>	<b>Thiru K.Nataraj</b>	
<b>Project Location</b>	<b>Themnavur/Killukulavaipatti Village, Kulathur Taluk, Pudukkottai District.</b>	



**Figure 3-4 10 km Drainage Map**

### ***3.3.2 Geomorphology***

The geomorphic evolution of the area is mainly controlled by denudational, structural and fluvial processes. The evolution of various landforms has been governed mainly by the varying resistance of geological formations to these processes. Various landforms are occurring in the area, such as erosional plains, residual hills, pediments, buried pediments and deltaic plain. The shallow pediments possess poor to moderate yields with thin soil cover. The buried pediments and deltaic plain possess good ground water potential.

#### **Soils**


Black soils are formed in the western part of the district. Red ferruginous lateritic soils are formed on the high grounds, south of Annavasal, west of Illupur, north of Malaipatti around Kulakurichchi near Gandarvakottai, east of Arantangi around Arimalam and Alangudi. Alluvial soils consisting of blackish and brownish sandy and silty soils are observed along the course of the Vellar, Agniyar and Ambuliyar rivers, whereas the beach sands are noticed along the coast of the district.

The geomorphologic study is done within 10 km from the project site. The major formations are



<b>Project</b>	<b>Rough Stone and Gravel Quarry – 2.86.0 Ha by Thiru K.Nataraj</b>	<b>Draft EIA Report</b>
<b>Project Proponent</b>	<b>Thiru K.Nataraj</b>	
<b>Project Location</b>	<b>Themnavur/Killukulavaipatti Village, Kulathur Taluk, Pudukkottai District.</b>	

- Denudational Origin- Pediment Pediplain Complex: The groundwater condition in pediments generally varies depending upon the type of underlying folded structures, fracture systems and degree of weathering. Groundwater prospecting in pediments is considered as normal to poor.



**Figure 3-5 Geomorphology within 10km from the project site**

### **3.3.3 Geology:**

The geological formation of Pudukkottai District comprises of the hard rocks formed in the Archean age to the sedimentary deposits of the Quaternary period. Geologically the entire study area can be divided into hard rock and sedimentary rock regions. The hard rocks are found on the western side and sedimentary formation towards the eastern direction of the study area. About 45 per cent comprises of the sedimentary formation ranging from Pre-Cambrian to Quaternary period. The various types of hard rocks found here are Charnockites, Hornblende Gneiss, Biotite Gneiss, Granite and Quartzite's. Various types of Gneiss rocks are found in the western part of Pudukkottai

<i>Project</i>	<i>Rough Stone and Gravel Quarry – 2.86.0 Ha by Thiru K.Nataraj</i>	<i>Draft EIA Report</i>
<i>Project Proponent</i>	<i>Thiru K.Nataraj</i>	
<i>Project Location</i>	<i>Themnavur/Killukulavaipatti Village, Kulathur Taluk, Pudukkottai District.</i>	

District. Charnockites and granites rocks are mostly found in the central part including the blocks of Kunnandavarkoil, Thirumayam and the southern parts of Pudukkottai Block. The various types of Gneiss rocks are found in the western part of the study area, consisting of the blocks of Viarlimalai, Annavasal and Ponamaravathy. Quartzite deposits are found in small quantity in some parts of Annavasal and Thirumayam Blocks. In the Blocks of Kulathur, Thirumayam and parts of Pudukkottai crystalline rocks are found.

The sedimentary deposits found in this region consist of shaly sandstone, sand, clay and gravels. The sedimentary deposits formed during the Tertiary period consist of laterite, arenaceous and argillaceous sandstone clay. These deposits are found in the Blocks of Arantangi, Gandarvakottai, Alangudi and Thiruvarankulam. Cretaceous deposits consisting of clay, limestone, sand stone and clayey sand stone are found in some parts of Gandarvakottai, Thirumayam and Pudukkottai. Unconsolidated coastal alluvial deposits consisting of sand gravel and silt are found along the river bed. Silt and clay deposits of Quaternary period are found in the blocs of Avudaiyarkoil and Manalmelkudi. Sand deposits with beach ridges and dunes are identified near the coastal boundary of Pudukkottai District.

#### *3.3.4 Hydrogeology*

Geologically in Pudukkottai district is covered by hard rocks and sedimentary regions.

#### **Hard Rock Regions**

Around 45% of this district is underlain by hard massive formations of Archaean age. Granitic gneiss, hornblende biotite gneiss, charnockites, pegmatites and quartzites are the various types of rocks encountered in the hard rock region. Kulathur, major part of Thirumayam and parts of Pudukkottai taluk are occupied by crystalline rocks.

#### **Sedimentary Regions**

The area occupied by sedimentary formations belonging to 1. Cretaceous 2.Tertiary and 3. Recent ages fall on the eastern half of the district. The total extent occupied by sedimentary formations amounts to 55% of the total geographical area of the district. Tertiary deposits of Pudukkottai district consists of laterite, arenaceous and argillaceous sand stone and clay.

Cretaceous deposits consists of clay, limestone, sand stone and clayey sand stone. The coastal alluvial deposits consists of unconsolidated sands, gravels and clay. Aranthangi, major parts of Gandarvakottai, Alangudi, Avudaiyarkoil and half of Manamelkudi and Pudukkottaitaluks are occupied by tertiary

<b>Project</b>	<b>Rough Stone and Gravel Quarry – 2.86.0 Ha by Thiru K.Nataraj</b>	<b>Draft EIA Report</b>
<b>Project Proponent</b>	<b>Thiru K.Nataraj</b>	
<b>Project Location</b>	<b>Themnavur/Killukulavaipatti Village, Kulathur Taluk, Pudukkottai District.</b>	

deposits. Minor parts of Gandarvakottai, Thirumayam and half of Pudukkottai taluks are occupied by cretaceous deposits. Half of Manamelkudi and minor parts of Avudaiyarkoil taluks are occupied by Quarternary deposits.

### **Drilling of bore holes:**

The occurrence and movement of groundwater in hard rock formations are restricted to the porous zones of weathered formations and the open systems of fractures, fissures and joints. Generally, in hard rock regions, occurrence of weathered thickness is discontinuous both in space and depth. Hence recharge of groundwater in hard rock formations is influenced by the intensity and depth of weathering. The subsurface lithological condition and the aquifer characters can be ascertained by drilling exploratory boreholes and conducting pump tests.

The State Ground and Surface Water Resources Data Centre, during the course of investigation has drilled more than 92 boreholes spread over the entire district to find out the nature and behaviour of the subsurface material and their water holding and water yielding capability. The weathering zone in the district varies from 7 to 22 metres below ground level.

### **Aquifer Parameters:**

#### **Hard rock**

The thickness of aquifer in Pudukkottai district varies between 12 m to 45 m below G.L. The intensity and degree of weathering and fracture development in the crystalline formations play a vital role in the development of intergranular porosity. Whenever gneissic formations occur deep and very high intensity of weathering is observed. While in charnockite area weathering is moderate. The aquifer parameter in hard rock region of the district is observed to be as follows:

<b>Parameters</b>	<b>Range</b>
Well yield in LPM	1-2 lpm
Transmissivity (T) m <sup>2</sup> /day	5-25 m <sup>2</sup> /day
Permeability (K) m/day	3-16 m/day

<b>Project</b>	<b>Rough Stone and Gravel Quarry – 2.86.0 Ha by Thiru K.Nataraj</b>	<b>Draft EIA Report</b>
<b>Project Proponent</b>	<b>Thiru K.Nataraj</b>	
<b>Project Location</b>	<b>Themnavur/Killukulavaipatti Village, Kulathur Taluk, Pudukkottai District.</b>	

## Sedimentary formations:

### Cretaceous formations

The cretaceous formations are the oldest among the sedimentary formations occurring in the district, cropping out along a narrow belt of 6-8 kms width adjoining the archaean complex. These formations are found in the eastern parts of Thirumayam taluk and nearly in the half of Pudukkottai, Alangudi and Gandarvakottai. Taluks, consists mainly of coarse grained sand, clay, clayey sandstone associated with kankar and gravel. The aquifer parameter values of the cretaceous formations are given below.

<b>Parameters</b>	<b>Range</b>
Well yield in LPM	3-4lpm
Transmissivity (T) m <sup>2</sup> /day	9-47 m <sup>2</sup> /day
Permeability (K) m/day	0.5-2.80 m/day

### Tertiary formations

The tertiary formations encountered in this district are of Miocene and Pliocene ages and are found in the entire Aranthangi and Avudaiyar koil taluks and also along the eastern parts of the pudukottai and alanguditaluks consisting mainly of sandstones, claybound sands, sandy clay, shales, etc., The aquifer parameters values of tertiary formations are given below:

<b>Parameters</b>	<b>Range</b>
Well yield in LPM	5-10lpm
Transmissivity (T) m <sup>2</sup> /day	89-157 m <sup>2</sup> /day
Permeability (K) m/day	1.5-3 m/day

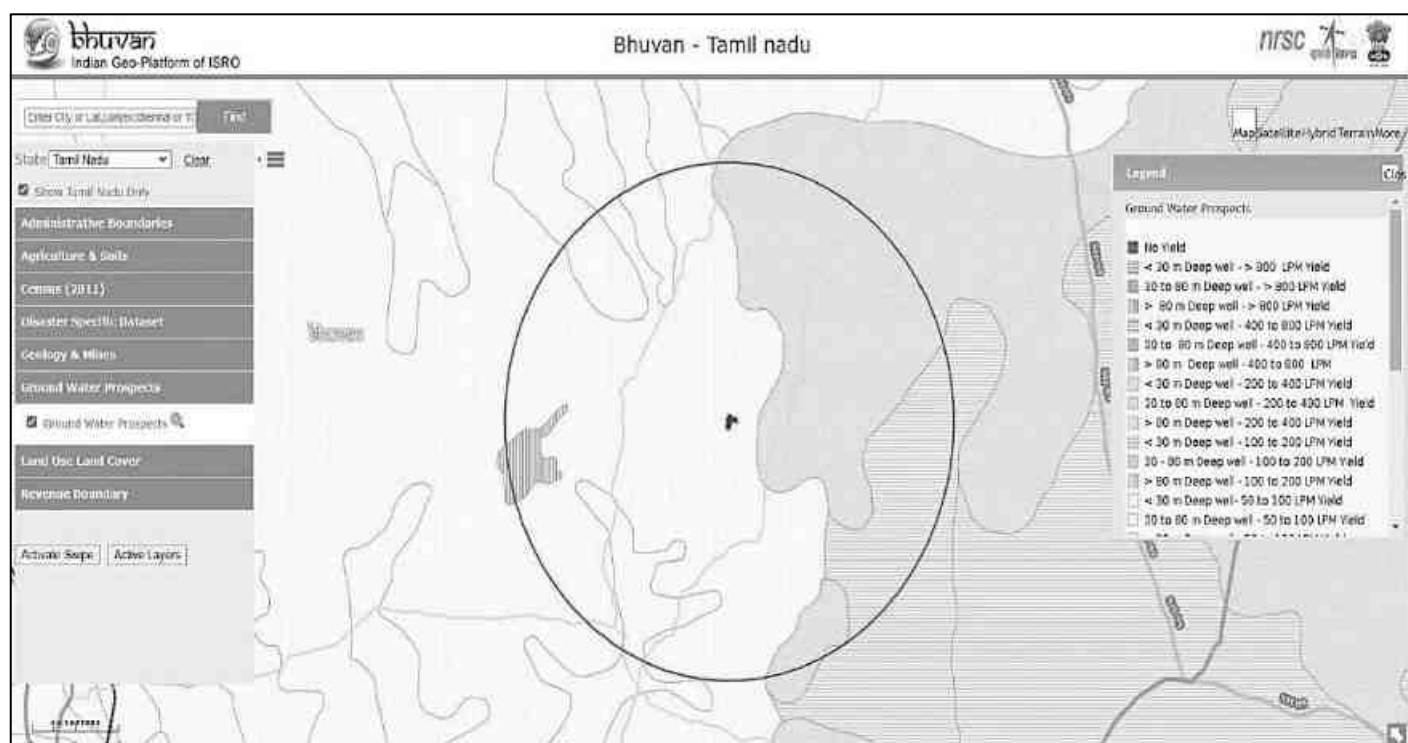
### Drilling

The drilling types are different according to the formation of the terrain. In general, DTH rigs are used in Hard rock formations for drilling a bore well at a depth ranges from 30m to 200m, according to the extension of joints, fractures, lineaments, etc in an area. In Sedimentary formations, rotary rigs with different rotors used according to the Tube well's diameter. The Bentonite clay is used in rotary rigs to avoid the collapse of the Tube well. The sedimentary tube wells are drilled up to a depth of 30m to

<b>Project</b>	<b>Rough Stone and Gravel Quarry – 2.86.0 Ha by Thiru K.Nataraj</b>	<b>Draft EIA Report</b>
<b>Project Proponent</b>	<b>Thiru K.Nataraj</b>	
<b>Project Location</b>	<b>Themnavur/Killukulavaipatti Village, Kulathur Taluk, Pudukkottai District.</b>	

300m depending on the area, yield, etc. In alluvial formations, the hand rotary used for drilling tube wells ranges from 10m to 15m. In river beds, infiltration tube wells used for extraction of groundwater.

In Hard rock, the well designing is simple. The upper top soil and highly weathered zone is cased with PVC pipe and the remaining weathered, Fissured, Jointed portion is left as it is. In Pudukkottai District, the weathered zone ranges from 1.0m to 12.0m. In Granitic gneiss area, the highly weathered portion will be more up to 15m but in charnockite area, the weathered zone will extend up to 8.0m to 10.m only. In Sedimentary area, the well construction depends on the occurrence of sand thickness in the referred area. The logger is also used in the construction to identify the area of good quality of water.



**Figure 3-6 Ground water prospects within 5 km radius of the project site**

### 3.3.5 Ground water quality monitoring

Ground water quality monitoring is done in the following locations and analysis will be done for physical, chemical & Biological parameters.

**Table 3-4 Ground water Quality Analysis**

Environmental Parameters: Ground water Quality Analysis	
Monitoring Period	June to August 2022

<b>Project</b>	<b>Rough Stone and Gravel Quarry – 2.86.0 Ha by Thiru K.Nataraj</b>	<b>Draft EIA Report</b>
<b>Project Proponent</b>	<b>Thiru K.Nataraj</b>	
<b>Project Location</b>	<b>Themnavur/Killukulavaipatti Village, Kulathur Taluk, Pudukkottai District.</b>	

Design Criteria	Based on the Environmental settings in the study area
Monitoring Locations	Project Site – GW 1 Kalamman Kovil, Rakkadanpatti – GW 2 Sri Murugan Temple, Koppampatti – GW 3 Govt. High School, Themnavur - GW 4 Sri Ayyanar Temple, Ulagankathanpatti – GW5
Methodology	Water Samples were collected in 5 Litre fresh cans as per IS 3025 Part I and transported to the laboratory in Iceboxes
Frequency of Monitoring	Once in a season

### 3.3.5.1 Sampling Procedure

Quality of ground water was compared with IS: 10500: 1991 (Reaffirmed 1993 With Amendment NO -3 July 2010) for drinking purposes. Water samples were collected as Grab sample from five sampling locations in a 5-liter plastic jerry can and 250 ml sterilized clean glass/pet bottle for complete physico-chemical and bacteriological tests respectively. The samples were analyzed as per standard procedure / method given in IS: 3025 (Revised Part) and standard method for examination of water and wastewater Ed. 21st, published jointly by APHA.

**Table 3-5: Standard Procedure**

S. No	Parameters	Test Method
1	pH (at 25°C)	IS:3025(P -11)1983 RA: 2012
2	Electrical Conductivity	IS:3025(P -14) 2013
3	Colour	IS:3025 (P -4)1983 RA: 2012
4	Turbidity	IS:3025(P -10)1984 RA: 2012
5	Total Dissolved Solids	APHA 22 <sup>nd</sup> Edn.2012-2540-C
6	Total Suspended Solids	IS:3025(P-17)-1984 RA:2012
7	Total Hardness as CaCO <sub>3</sub>	APHA 22 <sup>nd</sup> Edn.2012-2340-C
8	Calcium as Ca	APHA 22 <sup>nd</sup> Edn2012.3500 Ca-B
9	Magnesium as Mg	APHA 22 <sup>nd</sup> Edn.2012-3500 Mg-B
10	Chloride as Cl	IS:3025(P -32)-1988 RA: 2014
11	Sulphate as SO <sub>4</sub>	APHA 22 <sup>nd</sup> Edn.2012-4500 SO <sub>4</sub> -E
12	Total Alkalinity as CaCO <sub>3</sub>	APHA 22 <sup>nd</sup> Edn.2012-2320-B
13	Iron as Fe	IS:3025(P -53):2003 RA: 2014
14	Silica as SiO <sub>2</sub>	IS:3025(P -35)1988 RA: 2014

<b>Project</b>	<b>Rough Stone and Gravel Quarry – 2.86.0 Ha by Thiru K.Nataraj</b>	<b>Draft EIA Report</b>
<b>Project Proponent</b>	<b>Thiru K.Nataraj</b>	
<b>Project Location</b>	<b>Themnavur/Killukulavaipatti Village, Kulathur Taluk, Pudukkottai District.</b>	

15	Fluoride as F	APHA 22 <sup>nd</sup> Edn.2012-4500-F-D
16	Nitrate as NO <sub>3</sub>	IS:3025(P -34):1988 RA: 2014
17	Sodium as Na	IS:3025(P -45):1993 RA: 2014
18	Potassium as K	IS:3025(P -45):1993 RA: 2014
19	Coliform	IS:1622:1981:RA:2014
20	E.coli	IS:1622:1981:RA:2014

**Table 3-6 Ground water sampling results**

S. No	Parameters	Units	Project Site	GW 2	GW 3	GW 4	GW 5
1	pH (at 25°C)	-	7.51	7.23	7.58	7.35	7.85
2	Electrical Conductivity	µS/cm	914	962	990	1527	1304
3	Colour	Hazen Unit	1	2	1	4	1
4	Turbidity	NTU	BQL (LOQ:1)	BQL (LOQ:1)	BQL (LOQ:1)	12	BQL (LOQ:1)
5	Total Dissolved Solids	mg/L	545	592	555	885	752
6	Total Suspended Solids	mg/L	BQL (LOQ:2)	BQL (LOQ:2)	BQL (LOQ:2)	20.5	BQL (LOQ:2)
7	Total Hardness as CaCO <sub>3</sub>	mg/L	403	249	271	416	543
8	Calcium Hardness as CaCO <sub>3</sub>	mg/L	107	50.6	60.5	127	139
9	Magnesium Hardness as CaCO <sub>3</sub>	mg/L	33.2	29.7	29.8	23.8	47.6
10	Calcium as Ca	mg/L	107	50.6	60.5	127	139
11	Magnesium as Mg	mg/L	33.2	29.7	29.8	23.8	47.6
12	Chloride as Cl	mg/L	83.6	173	89.3	228	195
13	Sulphate as SO <sub>4</sub>	mg/L	20.8	22.4	17.7	33.1	13.8
14	Total Alkalinity as CaCO <sub>3</sub>	mg/L	276	170	366	350	308
15	Iron as Fe	mg/L	BQL (LOQ:0.1)	BQL (LOQ:0.1)	BQL (LOQ:0.1)	3.38	BQL (LOQ:0.1)
16	Silica as SiO <sub>2</sub>	mg/L	18.5	20.2	24.6	32	27.6
17	Nitrate as NO <sub>3</sub>	mg/L	39	46	35.6	10.9	27.7

<b>Project</b>	<b>Rough Stone and Gravel Quarry – 2.86.0 Ha by Thiru K.Nataraj</b>	<b>Draft EIA Report</b>
<b>Project Proponent</b>	<b>Thiru K.Nataraj</b>	
<b>Project Location</b>	<b>Themmavur/Killukulavaipatti Village, Kulathur Taluk, Pudukkottai District.</b>	

18	Potassium as K	mg/L	4.7	10.6	7.5	18.5	14.8
19	Sodium as Na	mg/L	75.3	139	72.5	201	103

### 3.3.6 Interpretation of results:

#### 3.3.6.1 Physical parameters of water:

The basic physical parameters of water include

##### **Colour:**

Value observed in Project Site (True/Apparent Color): 1 Hazel unit.

Acceptable and permissible limits: 5 Hazel units and 15 Hazel units respectively. The value in the project site is as same as the acceptable limits prescribed by IS 10500: 2012 (referred as “Standards” from herein).

##### **Odour & Taste:**

The water is odourless. The taste of the water is slightly salty which is due to the presence of hardness in water, which is attributed to the presence of calcium and magnesium in the water. As per the standards, the odour and taste should be agreeable.

##### **pH:**

Value observed in the Project Site: 7.51

Acceptable and permissible limits: 6.5-8.5. The pH value is the measure of acid – base equilibrium. The value of pH in the project site clearly indicates that water is slightly neutral in nature.

##### **Turbidity:**

Value observed in the Project Site: BQL (LOQ: 1)

Acceptable and permissible limits: 1 NTU & 5 NTU respectively. The value of turbidity generally indicates the presence of phytoplanktons and other sediments. The value in the project site indicates the water is less turbid and no any physical treatment is required to treat the turbidity of the water.

##### **Total Dissolved Solids:**

Value observed in the Project Site: 545 mg/L.

Acceptable and permissible limits: 500 mg/L and 2000 mg/L respectively.



<i>Project</i>	<i>Rough Stone and Gravel Quarry – 2.86.0 Ha by Thiru K.Nataraj</i>	<i>Draft EIA Report</i>
<i>Project Proponent</i>	<i>Thiru K.Nataraj</i>	
<i>Project Location</i>	<i>Themnavur/Killukulavaipatti Village, Kulathur Taluk, Pudukkottai District.</i>	

The TDS is the presence of the inorganic salts and small amounts of organic matter present in the water. This is mainly due to the result of surface runoff as the cations and anions in the topsoil is carried away by the water. The value in the project site indicates the water is less turbid.

### **3.3.6.2 Chemical parameters of water:**

The chemical parameters of the drinking water include,

#### **Calcium:**

Value observed in the Project Site: 107 mg/L.

Acceptable and permissible limits: 75mg/L and 200 mg/L respectively.

Calcium is the essential macronutrient. The value of the calcium is within the prescribed permissible standards. The higher level of calcium may cause hardening in domestic equipment and will also reduce the detergent efficiency. Higher levels of calcium will lead to constipation, gas, and bloating. Apart from that, extra calcium may also increase the risk of kidney stones. If the calcium deposit in blood is high, it may lead to hypercalcemia.

#### **Magnesium:**

Value observed in the Project Site: 33.2 mg/L.

Acceptable and permissible limits:30 mg/L and 100 mg/L respectively.

The value of Magnesium in the project site is higher than acceptable limit and less than the permissible limit. The increase in the level of magnesium will cause diarrhea and vomiting in children.

#### **Chloride**

Value observed in the project site: 83.6 mg/L.

Acceptable and permissible limits: 250 mg/L and 1000 mg/L respectively.

The chloride level in the project site is within the acceptable and permissible limit. If the level of chloride is more, it may cause galvanic and pitting corrosion, increases level of metals. It imparts bitter taste to the water.

#### **Total Alkalinity as CaCO<sub>3</sub>:**

Value observed in the project site: 276 mg/L.

Acceptable and permissible limits: 200 mg/L and 600 mg/L respectively.

<i>Project</i>	<i>Rough Stone and Gravel Quarry – 2.86.0 Ha by Thiru K.Nataraj</i>	<i>Draft EIA Report</i>
<i>Project Proponent</i>	<i>Thiru K.Nataraj</i>	
<i>Project Location</i>	<i>Themnavur/Killukulavaipatti Village, Kulathur Taluk, Pudukkottai District.</i>	

Total Alkalinity is the measure of the concentration of all alkaline substances dissolved in the water which includes carbonates, bicarbonates and hydroxides. The value of the total alkalinity is slightly greater in the project site, which will impart soda taste to the water.

#### **Hardness:**

Value observed in the Project Site: 403 mg/L.

Acceptable and permissible limits: 200 mg/L and 600 mg/L respectively.

The value of Hardness in the project site is higher than acceptable limit but within the permissible limit. The increase in the level of hardness may cause corrosion and scaling problems, increased soap consumption and it also contributes to the salty taste of water.

#### **3.3.6.3 Biological parameters of water:**

The biological parameters of water includes E- Coli & Coliform

Value observed in the project site: <2 mpn/100ml – e-coli and <2 mpn/100ml – Coliforms

The E- coli and coliform shall not be detectable in any 100 ml sample as per the drinking water standards IS 10500:2012.

E- coli is one of the fecal coliform bacteria. The presence of this indicates the water is feacally contaminated. Without treatment, when consumed, will have water borne diseases like cholera, typhoid and diarrhea.

#### *3.3.7 Surface Water Analysis*

Surface water samples were taken from Patti kanmoi. The results are summarized below.

**Table 3-7 Surface Water Sample Results**

<b>S. No</b>	<b>Parameters</b>	<b>Units</b>	<b>Project Site</b>
1	pH (at 25°C)	-	7.76
2	Electrical Conductivity	µS/cm	174
3	Colour	Hazen Unit	65.2
4	Turbidity	NTU	4.5
5	Total Dissolved Solids	mg/L	115
6	Total Suspended Solids	mg/L	10
7	Total Hardness as CaCO <sub>3</sub>	mg/L	64.3
8	Calcium as Ca	mg/L	18.4
9	Magnesium as Mg	mg/L	4.47
10	Chloride as Cl	mg/L	19.8

<b>Project</b>	<b>Rough Stone and Gravel Quarry – 2.86.0 Ha by Thiru K.Nataraj</b>	<b>Draft EIA Report</b>
<b>Project Proponent</b>	<b>Thiru K.Nataraj</b>	
<b>Project Location</b>	<b>Themnavur/Killukulavaipatti Village, Kulathur Taluk, Pudukkottai District.</b>	

11	Sulphate as SO <sub>4</sub>	mg/L	15.7
12	Total Alkalinity as CaCO <sub>3</sub>	mg/L	31.1
13	Iron as Fe	mg/L	3.01
14	Silica as SiO <sub>2</sub>	mg/L	4.55
15	Nitrate as NO <sub>3</sub>	mg/L	23.5
16	Potassium as K	mg/L	1.2
17	Sodium as Na	mg/L	9.2
18	Total Kjeldahl Nitrogen as N	mg/L	45
19	Biochemical oxygen Demand @ 27°C	mg/L	11.9
20	Chemical Oxygen Demand	mg/L	43.4
21	Dissolved Oxygen	mg/L	6.1

**Inference:** The surface water quality is compared with the CPCB Water Quality Criteria against A, B, C, D & E class of water. From the test result, it is found that the both the water does not fit Class A (Drinking Water Source without conventional treatment but after disinfection). But they can be used for outdoor bathing as it meets the requirements shown for class B water.

### 3.3.8 Climatology & Meteorology:

Climate and meteorology of a place can play an important role in the implementation of any developmental project. Meteorology is also the key to understand local air quality as there is an essential relationship between meteorology and atmospheric dispersion involving wind in the broadest sense of the term.

The year may broadly be divided into four seasons:

Winter season	:	December to February
Pre-monsoon season	:	March to May
Monsoon season	:	June to September
Post-monsoon season	:	October to November

#### i) Climate

High temperature throughout the year. Generally, a dry and hot climate prevails in the district. The district receives the rainfall under the influence of northeast monsoon. The heaviest rainfall in the district used to be received in the month of October was 233.8 mm (Average).

#### ii) Temperature

The average daily temperature ranges from a maximum of 33.7 °C to a minimum of 24 °C

#### iii) Rainfall:

<i>Project</i>	<i>Rough Stone and Gravel Quarry – 2.86.0 Ha by Thiru K.Nataraj</i>	<i>Draft EIA Report</i>
<i>Project Proponent</i>	<i>Thiru K.Nataraj</i>	
<i>Project Location</i>	<i>Themmavur/Killukulavaipatti Village, Kulathur Taluk, Pudukkottai District.</i>	

The normal rainfall recorded at various rain gauge stations in the area ranged from 833.40 mm (Viralimalai) to 1033.8 mm (Perungalur) with an average of 910.8 mm for the district. There is a gradual increase in precipitation from east to southwest over the district. The rainfall is highest in Southeastern part of the district, which includes the coastal blocks of Manamelgudi and Avudaiyarkoil. It gradually decreases towards the northeast, where the average annual rainfall is found to be the lowest in Malaiyanur.

**PUDUKKOTTAI DISTRICT -NORMAL AND ACTUAL RAINFALL (2008 TO 2017)**

**Unit in mm.**

<b>Year</b>	<b>JAN</b>	<b>FEB</b>	<b>MAR</b>	<b>APR</b>	<b>MAY</b>	<b>JUN</b>	<b>JUL</b>	<b>AUG</b>	<b>SEP</b>	<b>OCT</b>	<b>NOV</b>	<b>DEC</b>
<b>2016</b>	0	0	0	0	77.7	32.1	50.1	80.7	70.9	80.1	22.1	57.3
<b>2017</b>	53.9	1.3	34.6	0	19.8	54.8	41.7	217.3	93.5	89.3	88.6	29.6
<b>2018</b>	6.5	0.8	7	13.5	73.7	67	93.9	38.5	78.3	124.4	166.2	22.6
<b>2019</b>	0	0	0	6.2	3.9	17	55.6	79.3	193.1	233.8	173.3	113.9
<b>2020</b>	1	0	0.2	23.9	33.6	75.6	158.2	84.2	133.9	107	131.5	197.6

Source: District survey report

**Metrological Data**

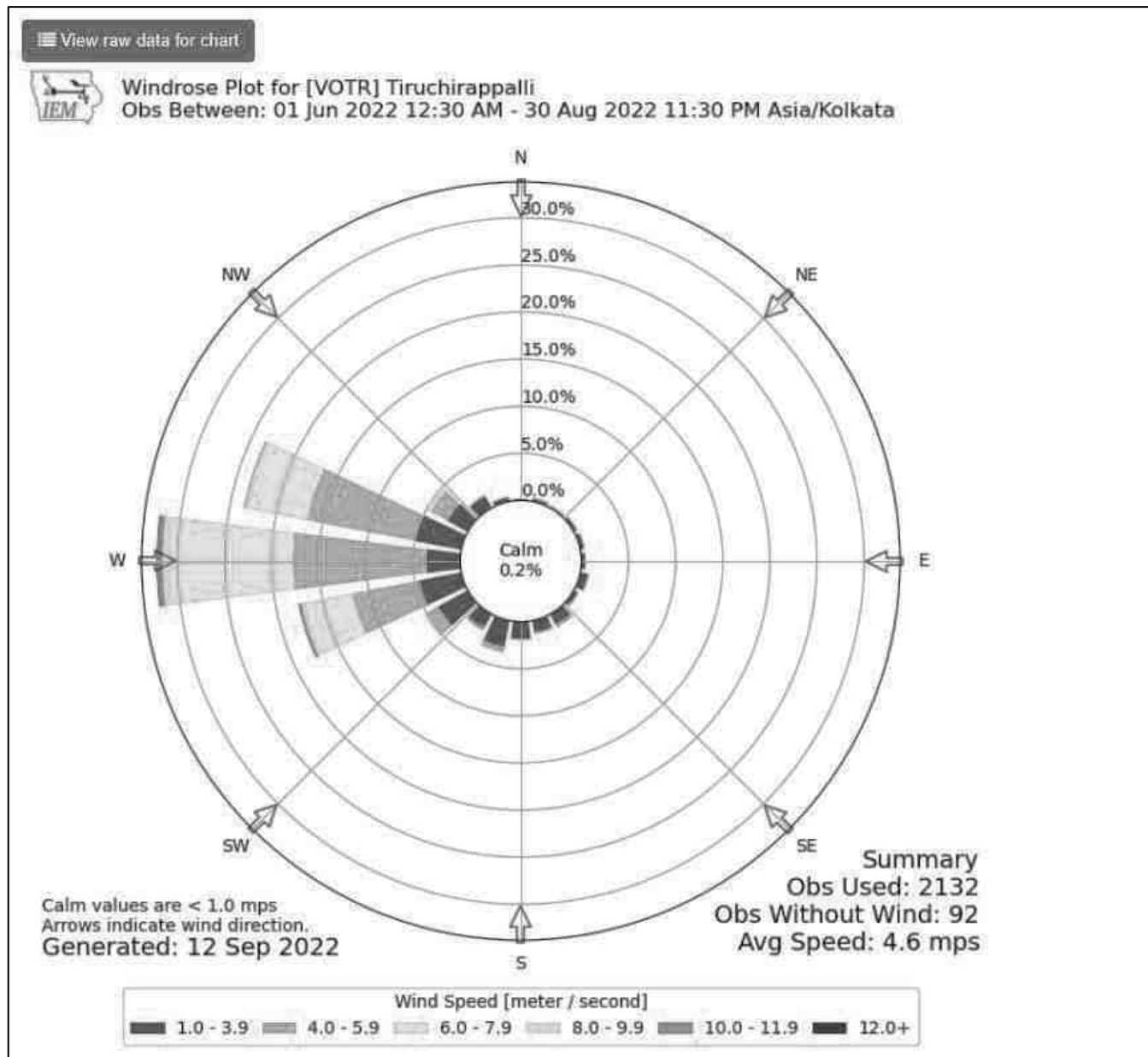
The meteorological data – Temperature, rainfall, Wind Speed, Wind direction are recorded through AWS by setting it up in the site.

**vi) Wind Rose Diagram**

The wind rose denotes a class of diagrams designed to display the distribution of wind direction at a given location over a period of time. Wind roses are also useful as they project a large quantity of data in a simple graphical plot.

The wind speed & wind direction data are taken and wind rose is plotted for June to August 2022.

<b>Project</b>	<b>Rough Stone and Gravel Quarry – 2.86.0 Ha by Thiru K.Nataraj</b>	<b>Draft EIA Report</b>
<b>Project Proponent</b>	<b>Thiru K.Nataraj</b>	
<b>Project Location</b>	<b>Themnavur/Killukulavaipatti Village, Kulathur Taluk, Pudukkottai District.</b>	



**Figure 3-7 Wind rose**

**3.3.9 Selection of Sampling Locations:**

Four Monitoring locations along with the project site is selected based on Wind Direction & Wind Speed. All the monitoring locations are chosen in the downwind direction.

<i>Project</i>	<i>Rough Stone and Gravel Quarry – 2.86.0 Ha by Thiru K.Nataraj</i>	<i>Draft EIA Report</i>
<i>Project Proponent</i>	<i>Thiru K.Nataraj</i>	
<i>Project Location</i>	<i>Themmavur/Killukulavaipatti Village, Kulathur Taluk, Pudukkottai District.</i>	

### 3.3 Ambient Air Quality

**Table 3-8: Selection of Sampling Location**

Environmental Parameters: <i>Ambient Air</i>			
Monitoring Period	June to August 2022		
Design Criteria	The monitoring stations are selected based on factors like topography/terrain, prevailing meteorological conditions like predominant wind direction (June to August 2022), etc, play a vital role in the selection of air sampling stations. Based on these criteria, 5 air sampling station were selected in the area as shown below.		
Monitoring Locations	Location & Code	Distance (km)	Direction
	Project Site - AAQ 1	-	-
	Sri Murugan Temple, Koppampatti – AAQ 2	1.25	E
	Govt. High School, Themmavur – AAQ 3	2.16	S
	Kaliamman Kovil, Rakkadanpatti – AAQ 4	2.38	W
	Sri Ayyanar Temple, Ulagankathanpatti – AAQ 5	2.58	N
Methodology	Respirable Particulate Matter (PM10) - Gravimetric (IS 5182: Part 23:2006) Particulate Matter PM2.5 - Gravimetric (Fine particulate matter) Sulphur Dioxide - Calorimetric (West & Gaeke Method) (IS 5182: Part 02: 2001) Nitrogen Dioxide - Calorimetric (Modified Jacob & Hocheiser Method) (IS 5182: Part 06:2006)		
Frequency of Monitoring	2 days in a week, 4 weeks in a month for 3 months in a season.		

<b>Project</b>	<b>New Rough Stone and Gravel Quarry – 2.86.0 Ha by Thiru K.Nataraj</b>	<b>Draft EIA Report</b>
<b>Project Proponent</b>	<b>Thiru K.Nataraj</b>	
<b>Project Location</b>	<b>Themmavur/Killukulavaipatti Village, Kulathur Taluk, Pudukkottai District.</b>	

### 3.4.1 Ambient Air Quality: Results & Discussion

The test results of the ambient air quality monitored in project site and other four locations is summarized below.

Code	Location	PM 10 ( $\mu\text{g}/\text{m}^3$ )				PM 2.5 ( $\mu\text{g}/\text{m}^3$ )				SO <sub>2</sub> ( $\mu\text{g}/\text{m}^3$ )				NO <sub>x</sub> ( $\mu\text{g}/\text{m}^3$ )			
		Min	Max	Avg	98 percentiles	Min	Max	Avg	98 percentiles	Min	Max	Avg	98 percentiles	Min	Max	Avg	98 percentiles
AAQ 1	Project Site	39	52	47.2	52.03	18	26	21.4	25.46	4	7	7.9	10.63	10	24	17.9	23.61
AAQ 2	Sri Murugan Temple, Koppampatti	47	56	51.3	56.08	19	27	23.3	26.73	7	12	9.3	11.88	14	26	20.5	25.83
AAQ 3	Govt. High School, Themmavur	48	60	54.7	60.06	22	29	24.8	28.64	8	13	10.3	12.59	18	28	23.1	27.66
AAQ 4	Kaliamman Kovil, Rakkadanpatti	51	63	58.0	62.04	23	30	26.6	29.60	8	14	10.7	13.50	17	25	21.5	24.98
AAQ 5	Sri Ayyanar Temple, Ulagankathanpatti	48	58	53.0	57.84	20	28	24.1	27.66	6	11	8.3	10.92	14	26	19.7	25.88
NAAQ Standards - Residential Area		100 ( $\mu\text{g}/\text{m}^3$ )				60 ( $\mu\text{g}/\text{m}^3$ )				80 ( $\mu\text{g}/\text{m}^3$ )				80 ( $\mu\text{g}/\text{m}^3$ )			

**Table 3-9 Ambient Air Quality**

<b>Project</b>	<b>New Rough Stone and Gravel Quarry – 2.86.0 Ha by Thiru K.Nataraj</b>	<b>Draft EIA Report</b>
<b>Project Proponent</b>	<b>Thiru K.Nataraj</b>	
<b>Project Location</b>	<b>Themmavur/Killukulavaipatti Village, Kulathur Taluk, Pudukkottai District.</b>	

### 3.4.2 Interpretation of ambient air quality:

To assess the impact, AAQ were monitored in project site and four locations.

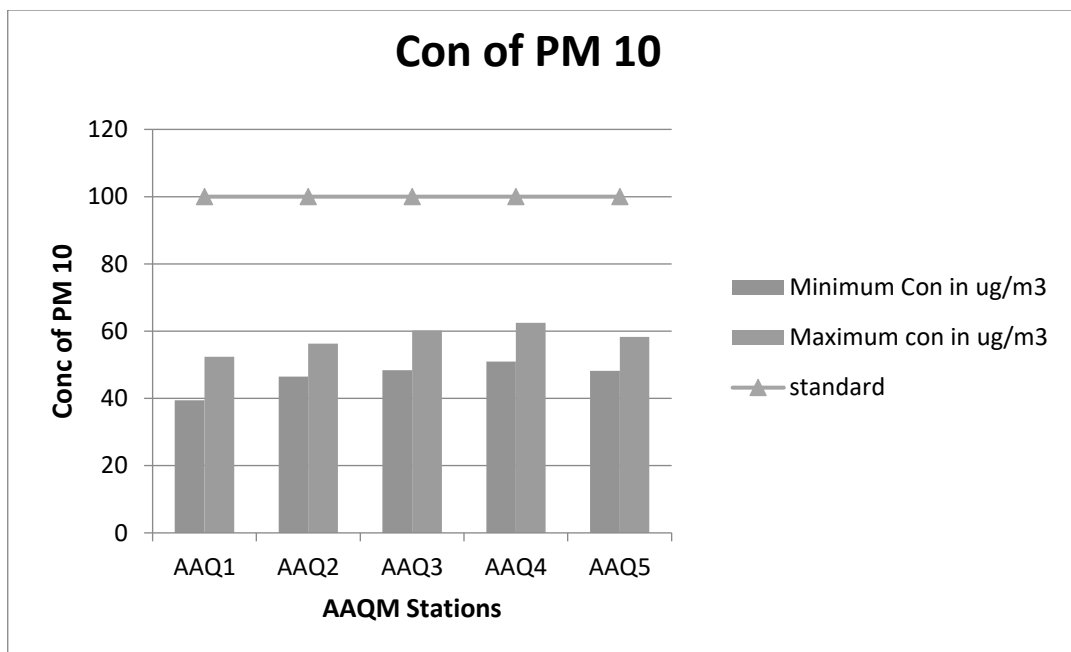
Observation:

The Maximum value of PM10 (63 ( $\mu\text{g}/\text{m}^3$ ), PM 2.5(30 ( $\mu\text{g}/\text{m}^3$ ), SOx 14 ( $\mu\text{g}/\text{m}^3$ ), NOx (28 ( $\mu\text{g}/\text{m}^3$ ) is observed in different places.

#### Inference:

The monitoring results for PM10, PM2.5, NOx was found to be high in Kaliasman Kovil, Rakkadanpatti Village which densely populated small rural area where there is no commercial development like industry, college, etc. The only contributing factor to the higher values is due to the vehicular movement. In the absence of vehicular movement, the values of PM10, PM2.5, NOx was found to be less.

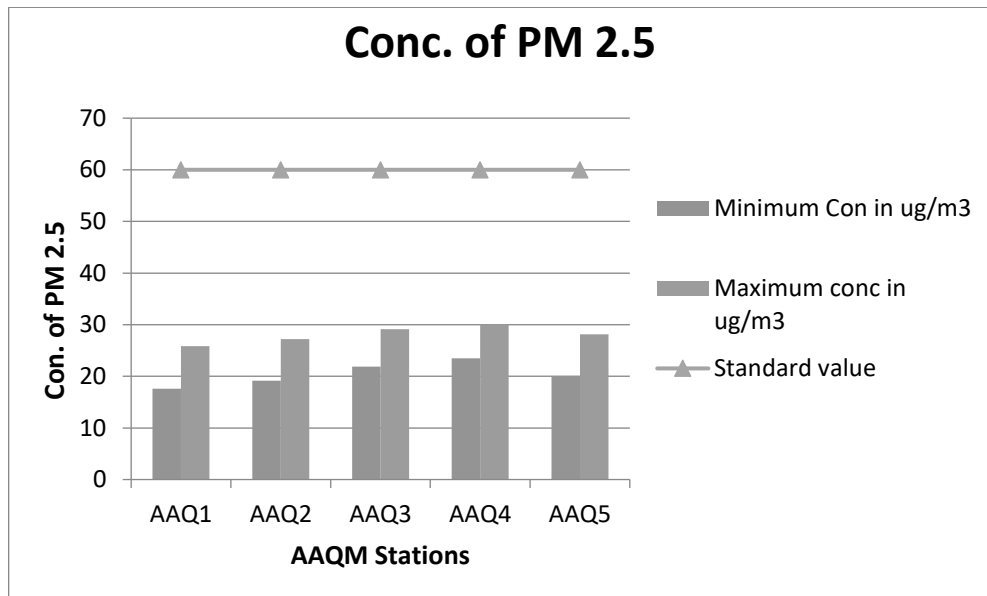
The observed values are all well within the Standards prescribed by NAAQ.



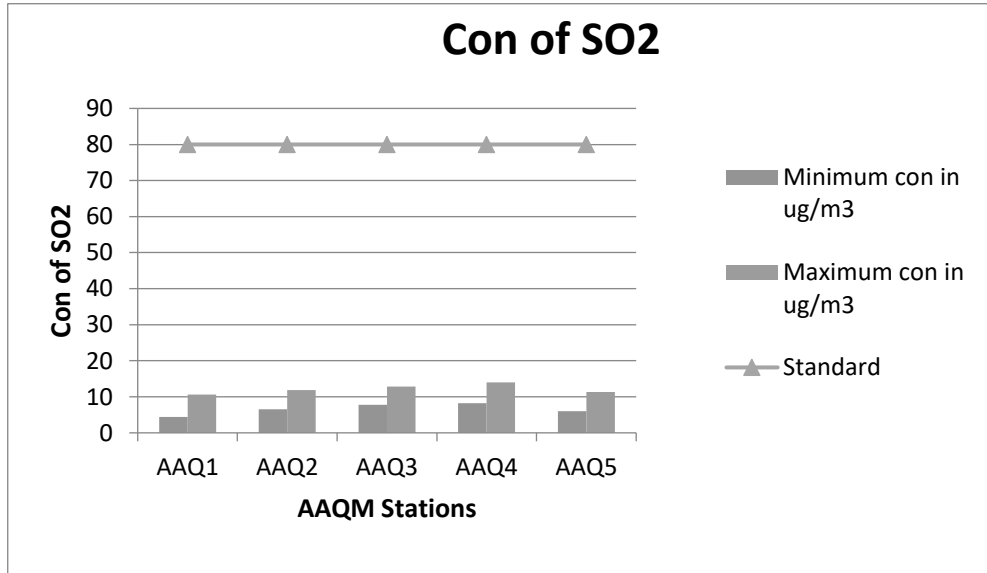
**Figure 3-8 Concentration of PM10 ( $\mu\text{g}/\text{m}^3$ ) in Study Area**



<b>Project</b>	<b>New Rough Stone and Gravel Quarry – 2.86.0 Ha by Thiru K.Nataraj</b>	<b>Draft EIA Report</b>
<b>Project Proponent</b>	<b>Thiru K.Nataraj</b>	
<b>Project Location</b>	<b>Themnavur/Killukulavaipatti Village, Kulathur Taluk, Pudukkottai District.</b>	

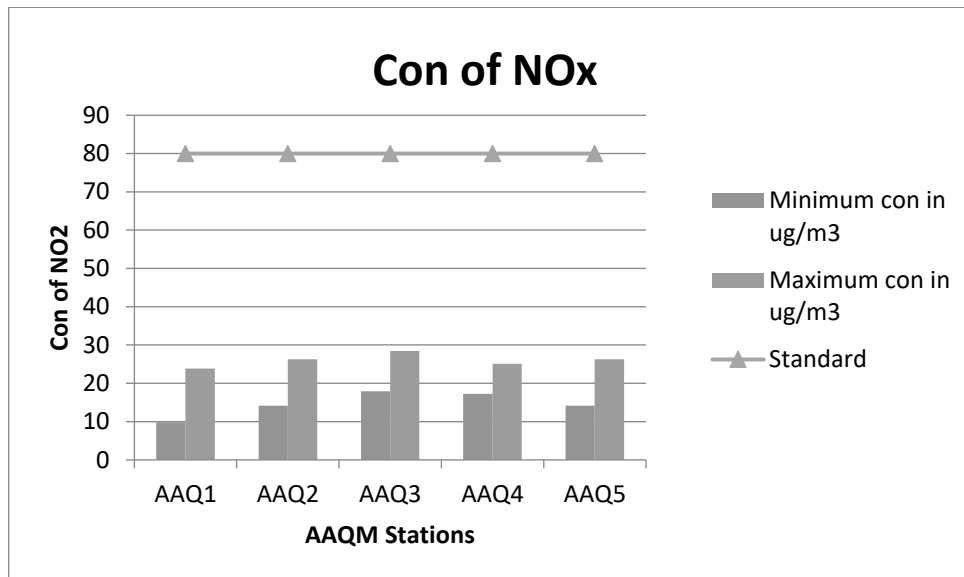


**Figure 3-9 Concentration of PM<sub>2.5</sub> (µg/m<sup>3</sup>) in Study Area**



**Figure 3-10 Concentration of SO<sub>x</sub> (µg/m<sup>3</sup>) in Study Area**

<b>Project</b>	<b>New Rough Stone and Gravel Quarry – 2.86.0 Ha by Thiru K.Nataraj</b>	<b>Draft EIA Report</b>
<b>Project Proponent</b>	<b>Thiru K.Nataraj</b>	
<b>Project Location</b>	<b>Themnavur/Killukulavaipatti Village, Kulathur Taluk, Pudukkottai District.</b>	



**Figure 3-11 Concentration of NOx (µg/m³) in Study Area**

### 3.4 Noise Environment:

**Table 3-10 Noise Analysis**

<b>Environmental Parameters: Noise Analysis</b>	
Monitoring Period	June to August 2022
Design Criteria	Based on the Sensitivity of the area
Monitoring Locations	Project Site – N1, Sri Murugan Temple, Koppampatti – N2, Govt. High School, Themnavur – N3, Kaliyamma Kovil, Rakkadanpatti – N4 Sri Ayyanar Temple, Ulagankathanpatti -N5
Methodology	Noise level measurements were taken at the selected locations using noise level meter both during day and nighttime. Noise level measurements were taken continuously for 24 hours at hourly intervals
Frequency of Monitoring	Noise samples were collected from 5 locations - Once season

<i>Project</i>	<i>New Rough Stone and Gravel Quarry – 2.86.0 Ha by Thiru K.Nataraj</i>	<i>Draft EIA Report</i>
<i>Project Proponent</i>	<i>Thiru K.Nataraj</i>	
<i>Project Location</i>	<i>Themmavur/Killukulavaipatti Village, Kulathur Taluk, Pudukkottai District.</i>	

Ambient Noise Levels are monitored in the chosen 5 Locations including the project Site and the monitoring results are summarized below.

### 3.5.1 Day Noise Level (Leq day)

**Table 3-11 Day Noise Level (Leq day)**

<b>Location</b>	<b>Leq day in dB(A)</b>		
	<b>Max</b>	<b>Min</b>	<b>Average</b>
Project Site	54	40	49
Sri Murugan Temple, Koppampatti	55	44	51
Govt. High School, Themmavur	58	47	53
Kaliamman Kovil, Rakkadanpatti	54	44	50
Sri Ayyanar Temple, Ulagankathanpatti	55	46	51

### 3.5.2 Night Noise Level (Leq Night)

**Table 3-12 Night Noise Level (Leq Night)**

<b>Location</b>	<b>Leq Night in dB(A)</b>		
	<b>Max</b>	<b>Min</b>	<b>Average</b>
Project Site	45	35	39
Sri Murugan Temple, Koppampatti	45	37	40
Govt. High School, Themmavur	47	38	43
Kaliamman Kovil, Rakkadanpatti	41	34	38
Sri Ayyanar Temple, Ulagankathanpatti	45	38	42

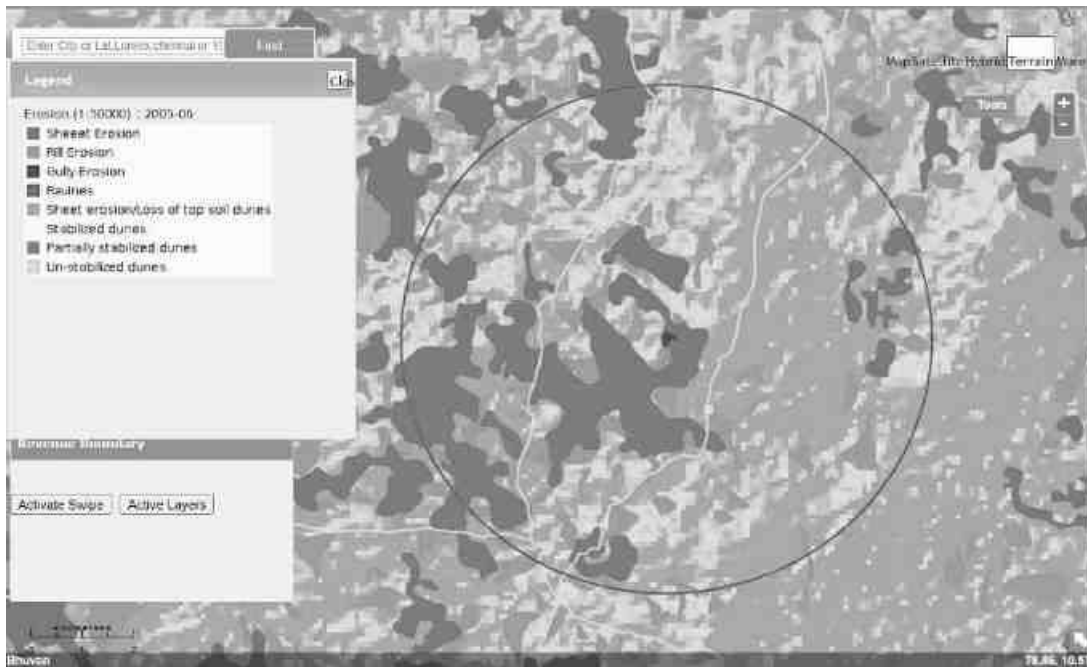
#### **Observation:**

The maximum Day noise and Night noise were found to be 58 dB(A) and 47 dB(A) respectively in Govt. High School, Themmavur. The minimum Day Noise and Night noise were 40 dB(A) and 34 dB(A) respectively which was observed in Project Site & RK Kaliamman Kovil, Rakkadanpatti. The observed values are all well within the Standards prescribed by CPCB.

<b>Project</b>	<b>New Rough Stone and Gravel Quarry – 2.86.0 Ha by Thiru K.Nataraj</b>	<b>Draft EIA Report</b>
<b>Project Proponent</b>	<b>Thiru K.Nataraj</b>	
<b>Project Location</b>	<b>Themnavur/Killukulavaipatti Village, Kulathur Taluk, Pudukkottai District.</b>	

### 3.5 Soil Environment

Soil environment is studied for 10 km radius from the project site. The 10 km radius image shows that the soil is not affected by any kind of erosion.



**Figure 3-12 Soil Erosion pattern within 5 km radius of the project site**

#### 3.6.1 Baseline Data:

The present study of the soil quality establishes the baseline characteristics which will help in future in identifying the incremental concentrations if any, due to the operation Phase of the proposed project. The sampling locations have been identified with the following objectives:

- To determine the impact of proposed project on soil characteristics and
- To determine the impact on soils more importantly from agricultural productivity point of view.

**Table 3-13 Soil Quality Analysis**

Environmental Parameters: <i>Soil Quality Analysis</i>	
Monitoring Period	June to August 2022
Design Criteria	Based on the environmental settings of the study area

<b>Project</b>	<b>New Rough Stone and Gravel Quarry – 2.86.0 Ha by Thiru K.Nataraj</b>	<b>Draft EIA Report</b>
<b>Project Proponent</b>	<b>Thiru K.Nataraj</b>	
<b>Project Location</b>	<b>Themnavur/Killukulavaipatti Village, Kulathur Taluk, Pudukkottai District.</b>	

Monitoring Locations	Project Site – SQ 1, Sri Murugan Temple, Koppampatti – SQ 2, Govt. High School, Themnavur – SQ 3, Kaliyammann Kovil, Rakkadanpatti – SQ 4 Sri Ayyanar Temple, Ulagankathanpatti – SQ 5
Methodology	Composite soil samples using sampling augers and field capacity apparatus
Frequency of Monitoring	Soil samples were collected from 5 locations Once in a season

To assess the soil quality of the study area, 5 monitoring stations were selected and the results are summarized below.

**Table 3-14 Soil Quality Analysis**

Parameters	Unit	Project Site SQ 1	SQ 2	SQ 3	SQ 4	SQ5
pH (at 25°C)	-	6.97	6.79	7.15	6.89	7.05
Specific Electrical Conductivity	mS/cm	0.07	0.11	0.08	0.16	0.19
Water Holding Capacity	ml/l	3.2	2.5	2.8	2.9	3.6
Bulk Density	mg/kg	1.29	1.63	1.26	1.74	1.33
Soluble calcium	g/cm <sup>3</sup>	62.4	41.6	62.9	59.1	91.7
Soluble Sodium	mg/kg	56.1	46.1	31.5	48.4	22.9
Soluble Pottasium	mg/kg	22.1	19.5	29.4	21.5	13.7
Organic matter	%	0.32	0.32	0.44	0.49	0.36
Soluble Magnesium	mg/kg	50.1	49.9	63.1	35.5	68.9
Total Nitrogen	%	0.12	0.36	0.55	0.44	0.62

<b>Project</b>	<b>New Rough Stone and Gravel Quarry – 2.86.0 Ha by Thiru K.Nataraj</b>	<b>Draft EIA Report</b>
<b>Project Proponent</b>	<b>Thiru K.Nataraj</b>	
<b>Project Location</b>	<b>Themnavur/Killukulavaipatti Village, Kulathur Taluk, Pudukkottai District.</b>	

Available Phosphorous	mg/kg	146	153	132	159	141
Sand	%	48.6	50.0	50.0	48.9	50.6
Clay	%	4.7	4.6	4.6	4.7	4.5
Silt	%	46.5	45.5	45.5	46.5	45.0
Cation exchange capacity	meg/100g	14.5	8.6	9.5	9.9	11.5
Carbonate	mg/l	Nil	Nil	Nil	Nil	Nil
Bicarbonate	mg/l	68.2	68.2	98.9	475	97.2
SAR	meg/kg	3.9	1.5	7.9	1.7	5.1
Silicon	%	0.69	0.93	0.79	0.79	0.62
Chloride	Meq/kg	259	286	256	198	228
Total Soluble Sulphates	mg/kg	120	131	112	170	134

### 3.6.1.1 Physical Properties:

Regular cultivation practices increase the bulk density of soils thus inducing compaction. This results in reduction in water percolation rate and penetration of roots through soils. The soils with low bulk density have favorable physical conditions whereas those with high bulk density exhibit poor physical conditions for agriculture crops. The bulk density of the soil in the study area ranged between 1.26 to 1.74 mg/kg which indicates favorable physical condition for plant growth. The water holding capacity was found in the range of 2.5 ml/l to 3.6 ml/l.

### 3.6.1.2 Chemical Properties:

Chemical characteristics of soils include pH, exchangeable cations and fertility status in the form of NPK values and organic matter. The value of the pH ranges from 6.79 to 7.15, which it indicates majority of pH of the soil is slightly alkaline. The soil in the project site is sodic in nature, which challenges because they tend to have very poor structure which limits or prevents water infiltration and drainage. The organic matter varies from 0.32 to 0.49 mg/kg, which indicates the soil is slightly unfertile.

<i>Project</i>	<i>New Rough Stone and Gravel Quarry – 2.86.0 Ha by Thiru K.Nataraj</i>	<i>Draft EIA Report</i>
<i>Project Proponent</i>	<i>Thiru K.Nataraj</i>	
<i>Project Location</i>	<i>Themnavur/Killukulavaipatti Village, Kulathur Taluk, Pudukkottai District.</i>	

### **3.6 Ecology and Biodiversity**

Ecology and Biodiversity is studied for 10 km radius around the project site. Project site and 2 km around the project site is considered as core zone and from 2 km to 10 km radius, it is considered as buffer zone.

- Primary field survey is carried out for the assessment of flora and fauna in the core zone.
- Secondary data from Journals/Literature were studied and compiled to understand the species present in the buffer zone.

#### **3.7.1 Methods available for floral analysis:**

##### **3.7.1.1 Plot Sampling Methods**

- Quadrat – 2D shape (e.g., square or rectangle, or other shape) used as a sampling unit.
- Transect
  - Line transects feature only a length dimension, usually defined by a tape stretched across the area to be sampled.
  - Belt transects have a width as well as length.
  - Pace-transects are established when the observer strides along an imaginary line across the sample site and uses their foot placement to determine specific sampling points.

##### **3.7.1.2 Plot less Sampling Methods**

- Closest individual method - Distance is measured from each random point to the nearest individual.
- Nearest neighbour method - Distance is measured from an individual to its nearest neighbour.
- Random pairs method - Distance is measured from one individual to another on the opposite side of the sample point.
- Point-centered quarter (PCQ) method - Distance is measured from the sampling point to the nearest individual in each quadrat.

#### **3.7.2 Field study & Methodology adopted:**

To assess the suitability of the methodology, random field survey was done. Field survey was conducted around 2 km radius from the project site and five locations were chosen based on the species density.

<b>Project</b>	<b>New Rough Stone and Gravel Quarry – 2.86.0 Ha by Thiru K.Nataraj</b>	<b>Draft EIA Report</b>
<b>Project Proponent</b>	<b>Thiru K.Nataraj</b>	
<b>Project Location</b>	<b>Themnavur/Killukulavaipatti Village, Kulathur Taluk, Pudukkottai District.</b>	

Quadrat method is chosen for the proposed study as compared to other sampling methods, because they are relatively simple to use. Quadrat plots are uniform in size and shape and distributed randomly throughout the sample area, which makes the study design straightforward. They are also one of the most affordable techniques because they require very few materials.

### 3.7.3 Study outcome:

Phyto-sociological parameters, such as *Density, Frequency, Basal Area, Abundance and Importance Value Index* of individual species (Trees) were determined in randomly placed quadrates of different sizes in the study area. Relative frequency, relative basal area and relative density were calculated and the sum of these three represented Importance Value Index (IVI) for various species. For shrubs, herbs and grasses, *Density, Frequency, Relative Density & Relative Frequency were found.*

Sample plots were selected in such a way to get maximum representation of different types of vegetation and plots were laid out in different part of the study area of 2 km radius. Analysis of the vegetation will help in determining the relative importance of each species in the study area and to reveal if any economically valuable species is threatened in the process.

**Table 3-15 Calculation of Density, Frequency (%), Dominance, Relative Density, Relative Frequency, Relative Dominance & Important Value Index**

<b>Parameters</b>	<b>Formula</b>
Density	Total No. of individuals of species/ Total No. of Quadrats used in sampling
Frequency (%)	(Total No. of Quadrats in which species occur/ Total No. of Quadrats studied) * 100
Dominance	Total Basal Area /Total area sampled
Abundance	Total No. of individuals of species/ No. of Quadrats in which they occur
Relative Density	(Total No. of individuals of species/Sum of all individuals of all species) * 100
Relative Frequency	(Total No. of Quadrats in which species occur/ Total No. of Quadrats occupied by all species) * 100
Relative Dominance	Dominance of a given species/Total Dominance of all species
Important Value Index	Relative Density + Relative Frequency + Relative Dominance



<b>Project</b>	<b>New Rough Stone and Gravel Quarry – 2.86.0 Ha by Thiru K.Nataraj</b>	<b>Draft EIA Report</b>
<b>Project Proponent</b>	<b>Thiru K.Nataraj</b>	
<b>Project Location</b>	<b>Themmavur/Killukulavaipatti Village, Kulathur Taluk, Pudukkottai District.</b>	

**Table 3-16 Tree Species in the core Zone**

S. No.	Scientific Name	Local Name	Total No. of species	Total of Quadrants with species	Total No. of Quadrants	Density	Frequency (%)	Abundance	Dominance	Relative Density	Relative Frequency	Relative Dominance	IVI	IUCN Conservation Status
1	Ficus Carica	Athi Maram	2	2	6	0.33	33.33	1	0.28	1.68	2.17	4.45	8.31	Least Concern
2	Cassia siamea	ManjalKonrai	3	2	6	0.50	33.33	1.5	0.07	2.52	2.17	1.11	5.81	Least Concern
3	Acacia nilotica	Karuvelai	4	4	6	0.67	66.67	1	0.28	3.36	4.35	4.45	12.16	Least Concern
4	Bambusa vulgaris	Moongil	4	4	6	0.67	66.67	1	0.50	3.36	4.35	7.92	15.63	Not assessed
5	Anacardium occidentale	Cashew	1	1	6	0.17	16.67	1	0.44	0.84	1.09	6.96	8.88	Not assessed
6	Alstonia scholaris	Elilaipalai	2	2	6	0.33	33.33	1	0.27	1.68	2.17	4.31	8.16	Least Concern
7	Psidium guajava	Guava	3	3	6	0.50	50.00	1	0.23	2.52	3.26	3.61	9.39	Not assessed
8	Aegle marmelos	Vilvam	1	1	6	0.17	16.67	1	0.16	0.84	1.09	2.50	4.43	Not assessed
9	Causuarina equisetifolia	Savukku	2	2	6	0.33	33.33	1	0.21	1.68	2.17	3.34	7.20	Not assessed
10	Albizia amara	Wunja	1	1	6	0.17	16.67	1	0.20	0.84	1.09	3.22	5.14	Not assessed
11	Cocos nucifera	Thennai	10	6	6	1.67	100.0	1.67	0.15	8.40	6.52	2.39	17.32	Not assessed
12	Artocarpus heterophyllus	Palaa	2	2	6	0.33	33.33	1	0.18	1.68	2.17	2.85	6.70	Not assessed
13	Bombax ceiba	Sittan	4	4	6	0.67	66.67	1	0.08	3.36	4.35	1.27	8.98	Not assessed
14	Azadirachta indica	Veppam	17	6	6	2.83	100.0	2.83	0.13	14.29	6.52	1.98	22.79	Not assessed
15	Delonix regia	Cemmayir-Konrai	1	1	6	0.17	16.67	1	0.21	0.84	1.09	3.34	5.27	Least Concern
16	Delonix elata	Perungondrai	1	1	6	0.17	16.67	1	0.17	0.84	1.09	2.62	4.54	Least Concern
17	Dalbergia sissoo	Shisham	1	1	6	0.17	16.67	1	0.15	0.84	1.09	2.29	4.21	Not assessed
18	Ficus benghalensis	Alai	2	2	6	0.33	33.33	1	0.08	1.68	2.17	1.19	5.04	Not assessed

<b>Project</b>	<b><i>New Rough Stone and Gravel Quarry – 2.86.0 Ha by Thiru K.Nataraj</i></b>	<b><i>Draft EIA Report</i></b>
<b>Project Proponent</b>	<b><i>Thiru K.Nataraj</i></b>	
<b>Project Location</b>	<b><i>Themnavur/Killukulavaipatti Village, Kulathur Taluk, Pudukkottai District.</i></b>	

19	Annona squamosa	Sitapalam	1	1	6	0.17	16.67	1	0.23	0.84	1.09	3.61	5.53	Not assessed
20	Pithecellobium dulce	Kodukapuli	1	1	6	0.17	16.67	1	0.14	0.84	1.09	2.18	4.11	Not assessed
21	Ficus religiosa	Arasa maram	3	3	6	0.50	50.00	1	0.09	2.52	3.26	1.35	7.13	Not assessed
22	Couroupita guianensis	Nagalingam	5	3	6	0.83	50.00	1.67	0.14	4.20	3.26	2.18	9.64	Not assessed
23	Musa paradise	Vaazhai	3	3	6	0.50	50.00	1	0.08	2.52	3.26	1.19	6.97	Not assessed
24	Prosopis juliflora	Vaelikaruvai	3	3	6	0.50	50.00	1	0.21	2.52	3.26	3.34	9.13	Not assessed
25	Mangifera indica	Mamaram	7	6	6	1.17	100.0	1.16	0.07	5.88	6.52	1.11	13.52	Data insufficient
26	Mimusops elengi	Magizham	2	2	6	0.33	33.33	1	0.18	1.68	2.17	2.85	6.70	Not assessed
27	Morinda pubescens	Nuna	6	6	6	1.00	100.0	1	0.24	5.04	6.52	3.74	15.31	Not assessed
28	Thespesia populnea	Poovarasam	3	3	6	0.50	50.00	1	0.15	2.52	3.26	2.39	8.18	Not assessed
29	Tectona grandis	Thekku	3	3	6	0.50	50.00	1	0.12	2.52	3.26	1.88	7.66	Not assessed
30	Tamarindus indica	Puli	10	6	6	1.67	100.0	1.66	0.20	8.40	6.52	3.09	18.02	Not assessed
31	Syzygium cumini	naval	5	1	6	0.83	16.67	5	0.11	4.20	1.09	1.79	7.07	Not assessed
32	Carica papaya	Papaya	3	3	6	0.50	50.00	1	0.09	2.52	3.26	1.43	7.21	Not assessed
33	Ziziphus mauritiana	Elandai	1	1	6	0.17	16.67	1	0.28	0.84	1.09	4.45	6.38	Not assessed
34	Citrus medica	Elumichai	2	2	6	0.33	33.33	1	0.23	1.68	2.17	3.61	7.46	Not assessed
Total			119	92					6.35					

<b>Project</b>	<b>New Rough Stone and Gravel Quarry – 2.86.0 Ha by Thiru K.Nataraj</b>	<b>Draft EIA Report</b>
<b>Project Proponent</b>	<b>Thiru K.Nataraj</b>	
<b>Project Location</b>	<b>Themnavur/Killukulavaipatti Village, Kulathur Taluk, Pudukkottai District.</b>	

**Table 3-17 Shrubs in the Core Zone**

S. No.	Scientific Name	Local Name	Total No. of species	Total of Quadrants with species	Total No. of Quadrants	Density	Frequency (%)	Abundance	Relative Density	Relative Frequency	IUCN Conservation Status
1	Jatropagossypifolia	Kaatamanaku	28	17	24	1.17	0.71	1.65	14.43	17.17	Not Assessed
2	Lantana trifolia	Shrub verbana	10	3	24	0.42	0.13	3.33	5.15	3.03	Not Assessed
3	Robiniapseudoacacia	Black locust	17	5	24	0.71	0.21	3.4	8.76	5.05	Least Concern
4	Lantana camara	Unnichedi	9	6	24	0.38	0.25	1.5	4.64	6.06	Not Assessed
5	Calotropis gigantea	Erukam	14	12	24	0.58	0.50	1.17	7.22	12.12	Not Assessed
6	Stachytarpheurticifolia	Rat tail	15	9	24	0.63	0.38	1.67	7.73	9.09	Not Assessed
7	Datura metal	Ummattangani	5	4	24	0.21	0.17	1.25	2.58	4.04	Not Assessed
8	Hibiscus rosa sinensis	Sembaruthi	3	2	24	0.13	0.08	1.5	1.55	2.02	Not Assessed
9	Tabernaemontanadivaricata	Crepe Jasmine	3	3	24	0.13	0.13	1	1.55	3.03	Not Assessed
10	Chloromolaena odorata	Venapacha	9	6	24	0.38	0.25	1.5	4.64	6.06	Least Concern
11	Euphorbia geniculata	Amman Pacharisi	3	3	24	0.13	0.13	1	1.55	3.03	Not Assessed
12	Catharanthus roseus	Nithyakalyani	3	3	24	0.13	0.13	1	1.55	3.03	Not Assessed
13	Woodfordiafruticosa	Velakkai	3	3	24	0.13	0.13	1	1.55	3.03	Least Concern
14	Morindapubescens	Mannanunai	2	2	24	0.08	0.08	1	1.03	2.02	Not Assessed
15	Acalypha indica	Kuppaimeni	20	8	24	0.83	0.33	2.5	10.31	8.08	Not Assessed
16	Parthenium hysterophorous	Vishapoondur	50	13	24	2.08	0.54	3.85	25.77	13.13	Not Assessed

<b>Project</b>	<b>New Rough Stone and Gravel Quarry – 2.86.0 Ha by Thiru K.Nataraj</b>	<b>Draft EIA Report</b>
<b>Project Proponent</b>	<b>Thiru K.Nataraj</b>	
<b>Project Location</b>	<b>Themmavur/Killukulavaipatti Village, Kulathur Taluk, Pudukkottai District.</b>	

**Table 3-18 Herbs & Grasses in the core zone**

S. No.	Scientific Name	Local Name	Total No. of species	Total of Quadrants with species	Total No. of Quadrants	Density	Frequency (%)	Abundance	Relative Density	Relative Frequency	IUCN Conservation status
1	Plumbago zeylanica	Chittiramoolam	3	3	30	0.10	0.10	1	1.19	3.23	Not assessed
2	Mimosa pudica	Thottacherungi	6	5	30	0.20	0.17	1.2	2.38	5.38	Least concern
3	Sida acuta	Malaidangi	10	3	30	0.33	0.10	3.33	3.97	3.23	Not assessed
4	Scrophularia nodosa	Sarakkothini	15	7	30	0.50	0.23	2.14	5.95	7.53	Not assessed
5	Helicteresisora	Valampuri	2	2	30	0.07	0.07	1	0.79	2.15	Not assessed
6	Cynodondactylon	Arugu	12	6	30	0.40	0.20	2	4.76	6.45	Not assessed
7	Sporobolus fertilis	Giant Parramatta Grass	9	4	30	0.30	0.13	2.25	3.57	4.30	Not assessed
8	Viburnum dentatum	Viburnum	5	5	30	0.17	0.17	1	1.98	5.38	Least concern
9	Heraculem spondylium	Hog Weed	20	10	30	0.67	0.33	2	7.94	10.75	Not assessed
10	Laportea canadensis	Peruganchori	30	20	30	1.00	0.67	1.5	11.90	21.51	Not assessed
11	Euphorbia hirta	Amman Pacharisi	5	4	30	0.17	0.13	1.25	1.98	4.30	Not assessed
12	Tridax procumbens	Vettukaayathalai	5	4	30	0.17	0.13	1.25	1.98	4.30	Not assessed
13	Tephrosia purpurea	Kavali	20	4	30	0.67	0.13	5	7.94	4.30	Not assessed
14	Sida cordifolia	Maanikham	45	4	30	1.50	0.13	11.25	17.86	4.30	Not assessed
15	Tridax procumbens	Cuminipachai	15	4	30	0.50	0.13	3.75	5.95	4.30	Not assessed
16	Ruellia strepens	Grandinayagam	25	4	30	0.83	0.13	6.25	9.92	4.30	Not assessed
17	Senna occidentalis	Nattamsakarai	25	4	30	0.83	0.13	6.25	9.92	4.30	Not assessed

<b>Project</b>	<b>New Rough Stone and Gravel Quarry – 2.86.0 Ha by Thiru K.Nataraj</b>	<b>Draft EIA Report</b>
<b>Project Proponent</b>	<b>Thiru K.Nataraj</b>	
<b>Project Location</b>	<b>Themmavur/Killukulavaipatti Village, Kulathur Taluk, Pudukkottai District.</b>	

### 3.7.4 Calculation of species diversity by Shannon – wiener Index, Evenness and richness by Margalef:

Biodiversity index is a quantitative measure that reflects how many different types of species, there are in a dataset, and simultaneously takes into account how evenly the basic entities (such as individuals) are distributed among those types of species. The value of biodiversity index increases both when the number of types increases and when evenness increases. For a given number of type of species, the value of a biodiversity index is maximized when all type of species are equally abundant. Interpretation of Vegetation results in the study area is given below.

**Table 3-19 Calculation of species diversity**

<b>Description</b>	<b>Formula</b>
Species diversity – Shannon – Wiener Index	$H = -\sum[(p_i) \cdot \ln(p_i)]$ Where $p_i$ : Proportion of total sample represented by species. $i$ : number of individuals of species $i$ / total number of samples
Evenness	$H/H_{max}$ $H_{max} = \ln(s) =$ maximum diversity possible $S =$ No. of species
Species Richness by Margalef	$RI = S - 1 / \ln N$ Where $S =$ Total Number of species in the community $N =$ Total Number of individuals of all species in the community

### 3.7.5 Calculation of species diversity by Shannon – wiener Index, Evenness and richness by Margalef for trees

#### i. Species Diversity

<b>Scientific Name</b>	<b>Common Name</b>	<b>No. of Species</b>	<b>Pi</b>	<b>ln (Pi)</b>	<b>Pi x ln (Pi)</b>
Ficus Carica	Athi Maram	2	0.017857	-4.02535	-0.07188
Cassia siamea	ManjalKonrai	2	0.017857	-4.02535	-0.07188
Acacia nilotica	Karuvelai	4	0.035714	-3.3322	-0.11901
Bambusa vulgaris	Moongil	4	0.035714	-3.3322	-0.11901
Anacardium occidentale	Cashew	2	0.017857	-4.02535	-0.07188
Alstonia scholaris	Elilaipalai	2	0.017857	-4.02535	-0.07188

<i>Project</i>	<i>New Rough Stone and Gravel Quarry – 2.86.0 Ha by Thiru K.Nataraj</i>	<i>Draft EIA Report</i>
<i>Project Proponent</i>	<i>Thiru K.Nataraj</i>	
<i>Project Location</i>	<i>Themmavur/Killukulavaipatti Village, Kulathur Taluk, Pudukkottai District.</i>	

Psidium guajava	Guava	3	0.026786	-3.61989	-0.09696
Aegle marmelos	Vilvam	1	0.008929	-4.7185	-0.04213
Causuarina equisetifolia	Savukku	2	0.017857	-4.02535	-0.07188
Albizia amara	Wunja	1	0.008929	-4.7185	-0.04213
Cocos nucifera	Thennai	15	0.133929	-2.01045	-0.26926
Artocarpus heterophyllus	Palaa	2	0.017857	-4.02535	-0.07188
Bombax ceiba	Sittan	4	0.035714	-3.3322	-0.11901
Azadirachta indica	Veppam	10	0.089286	-2.41591	-0.21571
Delonix regia	Cemmayir-Konrai	1	0.008929	-4.7185	-0.04213
Delonix elata	Perungondrai	1	0.008929	-4.7185	-0.04213
Dalbergia sissoo	Shisham	1	0.008929	-4.7185	-0.04213
Ficus benghalensis	Alai	2	0.017857	-4.02535	-0.07188
Annona squamosa	Sitapalam	1	0.008929	-4.7185	-0.04213
Pithecellobium dulce	Kodukapuli	1	0.008929	-4.7185	-0.04213
Ficus religiosa	Arasa maram	3	0.026786	-3.61989	-0.09696
Couroupita guianensis	Nagalingam	5	0.044643	-3.10906	-0.1388
Musa paradise	Vaazhai	3	0.026786	-3.61989	-0.09696
Prosopis juliflora	Vaelikaruvai	3	0.026786	-3.61989	-0.09696
Mangifera indica	Mamaram	8	0.071429	-2.63906	-0.1885
Mimusops elengi	Magizham	2	0.017857	-4.02535	-0.07188
Morinda pubescens	Nuna	6	0.053571	-2.92674	-0.15679
Thespesia populnea	Poovarasam	3	0.026786	-3.61989	-0.09696
Tectona grandis	Thekku	3	0.026786	-3.61989	-0.09696
Tamarindus indica	Puli	8	0.071429	-2.63906	-0.1885
Syzygium cumini	naval	1	0.008929	-4.7185	-0.04213
Carica papaya	Papaya	3	0.026786	-3.61989	-0.09696
Ziziphus mauritiana	Elandai	1	0.008929	-4.7185	-0.04213
Citrus medica	Elumichai	2	0.017857	-4.02535	-0.07188
Total		112			-3.22

H (Shannon Diversity Index) = 1.76

### Shrubs

Scientific Name	Common Name	No. of Species	Pi	ln (Pi)	Pi x ln (Pi)
Jatropagossypifolia	Kaatamanaku	28	0.14433	-1.93565	-0.27937
Lantana trifolia	Shrub verbana	10	0.051546	-2.96527	-0.15285
Robiniapseudoacacia	Black locust	17	0.087629	-2.43464	-0.21335
Lantana camara	Unnichi	9	0.046392	-3.07063	-0.14245
Calotropis gigantea	Erukam	14	0.072165	-2.6288	-0.18971
Stachytarphaurticifolia	Rat tail	15	0.07732	-2.55981	-0.19792
Datura metal	Ummattangani	5	0.025773	-3.65842	-0.09429

<i>Project</i>	<i>New Rough Stone and Gravel Quarry – 2.86.0 Ha by Thiru K.Nataraj</i>	<i>Draft EIA Report</i>
<i>Project Proponent</i>	<i>Thiru K.Nataraj</i>	
<i>Project Location</i>	<i>Themnavur/Killukulavaipatti Village, Kulathur Taluk, Pudukkottai District.</i>	

Hibiscus rosa sinensis	Sembaruthi	3	0.015464	-4.16925	-0.06447
Tabernaemontanadivaricata	Crepe Jasmine	3	0.015464	-4.16925	-0.06447
Chloromolaena odorata	Venapacha	9	0.046392	-3.07063	-0.14245
Euphorbia geniculata	Amman Pacharisi	3	0.015464	-4.16925	-0.06447
Catharanthus roseus	Nithyakalyani	3	0.015464	-4.16925	-0.06447
Woodfordiafruiticosa	Velakkai	3	0.015464	-4.16925	-0.06447
Morindapubescens	Mannanunai	2	0.010309	-4.57471	-0.04716
Acalypha indica	Kuppaimeni	20	0.103093	-2.27213	-0.23424
Parthenium hysterophorous	Vishapoondur	50	0.257732	-1.35584	-0.34944
Total		194			-2.3656

H (Shannon Diversity Index) =1.97

Herbs

Scientific Name	Common Name	No. of Species	Pi	ln (Pi)	Pi x ln (Pi)
Plumbago zeylanica	Chittiramoolam	3	0.011905	-4.43082	-0.05275
Mimosa pudica	Thottacherungi	6	0.02381	-3.73767	-0.08899
Sida acuta	Malaidangi	10	0.039683	-3.22684	-0.12805
Scrophularia nodosa	Sarakkothini	15	0.059524	-2.82138	-0.16794
Helicteresisora	Valampuri	2	0.007937	-4.83628	-0.03838
Cynodondactylon	Arugu	12	0.047619	-3.04452	-0.14498
Sporobolus fertilis	Giant Parramatta Grass	9	0.035714	-3.3322	-0.11901
Viburnum dentatum	Viburnum	5	0.019841	-3.91999	-0.07778
Heraculem spondylium	Hog Weed	20	0.079365	-2.5337	-0.20109
Laportea canadensis	Peruganchori	30	0.119048	-2.12823	-0.25336
Euphorbia hirta	Amman Pacharisi	5	0.019841	-3.91999	-0.07778
Tridax procumbens	Vettukaayathalai	5	0.019841	-3.91999	-0.07778
Tephrosia purpurea	Kavali	20	0.079365	-2.5337	-0.20109
Sida cordifolia	Maanikham	45	0.178571	-1.72277	-0.30764
Tridax procumbens	Cuminipachai	15	0.059524	-2.82138	-0.16794
Ruellia strepens	Grandinayagam	25	0.099206	-2.31055	-0.22922
Senna occidentalis	Nattamsakarai	25	0.099206	-2.31055	-0.22922
Total		252			-2.56298

<i>Project</i>	<i>New Rough Stone and Gravel Quarry – 2.86.0 Ha by Thiru K.Nataraj</i>	<i>Draft EIA Report</i>
<i>Project Proponent</i>	<i>Thiru K.Nataraj</i>	
<i>Project Location</i>	<i>Themmavur/Killukulavaipatti Village, Kulathur Taluk, Pudukkottai District.</i>	

H (Shannon Diversity Index) =2.39

i. Evenness

Details	H	H <sub>max</sub>	Evenness	Species Richness (Margalef)
Trees	3.22	3.5	0.9	7
Shrubs	2.36	2.77	0.85	2.84
Herbs	2.56	2.83	0.9	2.89

From the above, it can be interpreted that herb community has higher diversity. While the tree community shows less diversity. It is also observed that most of the quadrates have controlled generation of plant species with older strands. Higher herb species diversity can be interpreted as a greater number of successful species and a more stable ecosystem where more ecological niches are available, environmental change is less likely to be damaging to the ecosystem as a whole. Species richness is high for herb community when compared with tree and shrubs.

### 3.7.6 Frequency Pattern

To understand the frequency pattern, the observed frequency is compared with the Raunkiaer's frequency. Any deviation from Raunkiaer's frequency implies disturbed community. Classes of species in a community and normal value of class according to Raunkiaer.

**Table 3-20 Frequency Pattern**

Class	Frequency (%)	Normal Value in the class
A	1-20	53
B	21-40	14
C	41-60	9
D	61-80	8
E	81-100	16

Where A>B>C>= <D<E

Raunkiaer's class for the observed species

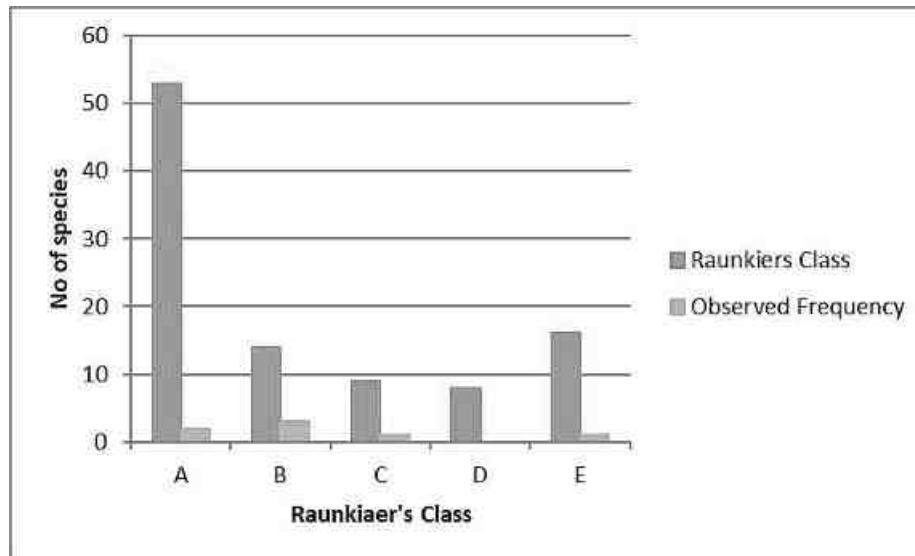
S. No.	Scientific Name	Local Name	Frequency (%)	Class as per Raunkiaer's Law
1.	Ficus Carica	Athi Maram	33.33	B
2.	Cassia siamea	ManjalKonrai	33.33	B



<i>Project</i>	<i>New Rough Stone and Gravel Quarry – 2.86.0 Ha by Thiru K.Nataraj</i>	<i>Draft EIA Report</i>
<i>Project Proponent</i>	<i>Thiru K.Nataraj</i>	
<i>Project Location</i>	<i>Themnavur/Killukulavaipatti Village, Kulathur Taluk, Pudukkottai District.</i>	

3.	Acacia nilotica	Karuvelai	66.67	D
4.	Bambusa vulgaris	Moongil	66.67	D
5.	Anacardium occidentale	Cashew	33.33	B
6.	Alstonia scholaris	Elilaipalai	33.33	B
7.	Psidium guajava	Guava	50.00	C
8.	Aegle marmelos	Vilvam	16.67	A
9.	Causuarina equisetifolia	Savukku	33.33	B
10.	Albizia amara	Wunja	16.67	A
11.	Cocos nucifera	Thennai	100	E
12.	Artocarpus heterophyllus	Palaa	33.33	B
13.	Bombax ceiba	Sittan	66.67	D
14.	Azadirachta indica	Veppam	100	E
15.	Delonix regia	Cemmayir-Konrai	16.67	A
16.	Delonix elata	Perungondrai	16.67	A
17.	Dalbergia sissoo	Shisham	16.67	A
18.	Ficus benghalensis	Alai	33.33	B
19.	Annona squamosa	Sitapalam	16.67	A
20.	Pithecellobium dulce	Kodukapuli	16.67	A
21.	Ficus religiosa	Arasa maram	50.00	C
22.	Couroupita guianensis	Nagalingam	50.00	C
23.	Musa paradise	Vaazhai	50.00	C
24.	Prosopis juliflora	Vaelikaruvai	50.00	C
25.	Mangifera indica	Mamaram	100	E
26.	Mimusops elengi	Magizham	33.33	B
27.	Morinda pubescens	Nuna	100	E
28.	Thespesia populnea	Poovarasam	50.00	C
29.	Tectona grandis	Thekku	50.00	C
30.	Tamarindus indica	Puli	100	E
31.	Syzygium cumini	naval	16.67	A
32.	Carica papaya	Papaya	50.00	C
33.	Ziziphus mauritiana	Elandai	16.67	A
34.	Citrus medica	Elumichai	33.33	B

<b>Project</b>	<b>New Rough Stone and Gravel Quarry – 2.86.0 Ha by Thiru K.Nataraj</b>	<b>Draft EIA Report</b>
<b>Project Proponent</b>	<b>Thiru K.Nataraj</b>	
<b>Project Location</b>	<b>Themmavur/Killukulavaipatti Village, Kulathur Taluk, Pudukkottai District.</b>	



**Figure 3-13 Raunkiaer's class for the observed species**

**Interpretation:** The observed frequency is  $A < B > C > D < E$ , which does not follow Raunkiaer's Distribution Frequency and hence the ecology is disturbed.

### *3.7.7 Floral study in the Buffer Zone:*

Economically important Flora of the study area

**Agricultural crops:** Paddy, Maize are the main crop grown. Different fruits like Banana, papaya, mangoes, guava and vegetables like brinjal, drumsticks, onion, Coriander also grown by the local people.

**Medicinal species:** The nearby area is also endowed with the several medicinal species which are commonly available in the shrub forest and waste lands. The common medicinal species of the region are *Asparagus racemosus* (satamulli), *Aegle marmelos* (golden apple), *Azadirachta indica* (Neem) etc.

**Rare and endangered floral species:** There are no rare or endangered or threatened (RET) species of in the study area. During the vegetation survey, there are no any species which are endangered or threatened under IUCN (International Union for Conservation of Nature and Natural resources) guidelines.

<i>Project</i>	<i>New Rough Stone and Gravel Quarry – 2.86.0 Ha by Thiru K.Nataraj</i>	<i>Draft EIA Report</i>
<i>Project Proponent</i>	<i>Thiru K.Nataraj</i>	
<i>Project Location</i>	<i>Themmavur/Killukulavaipatti Village, Kulathur Taluk, Pudukkottai District.</i>	

### 3.7.8 Faunal Communities

Both direct and indirect observation methods were used to survey the fauna.

- Point Survey Method: Observations were made in each site for 15 minutes duration.
- Road Side Counts: The observer traveled by motor vehicles from site to site, all sightings were recorded (this was done both in the day and night time). An index of abundance of each species was also established.
- Pellet and Track Counts: All possible animal tracks and pellets were identified and recorded (South Wood, 1978).

Additionally, survey of relevant literature was also done to consolidate the list of fauna distributed in the buffer zone.

Based on the Wildlife Protection Act, 1972 (WPA 1972, Anonymous. 1991, Upadhyay 1995, Chaturvedi and Chaturvedi 1996) species were short-listed as Schedule II or I and considered herein as endangered species. Species listed in Ghosh (1994) are considered as Indian Red List species.

#### **Methodology Adopted:**

Point Survey method was adopted for this development project where observations were made in each site for 15 minutes duration (10 times).

#### **Study in the core zone:**

Point Survey method was adopted for the study within 2 km radius and the following species were observed.

**Mammals:** No wild mammalian species was directly sighted during the field survey. Discussion with local villagers located around the study area also could not confirm presence of any wild animal in that area. Three striped Palm Squirrel, Common Indian Hare, Common mongoose, Common Mouse etc were observed during primary survey.

**Avifauna:** Since birds are considered to be the indicators for monitoring and understanding human impacts on ecological systems (Lawton, 1996) attempt was made to gather quantitative data on the avifauna by walk through survey within the entire study area and surrounding areas. From the primary survey, a total of 26 species of avifauna were identified and recorded in the study area. The diversity of avifauna from this region was found to be quite high and encouraging.

The list of fauna species found in the study area is mentioned in Table below.

**Table 3-21 List of fauna species**

<i>Project</i>	<i>New Rough Stone and Gravel Quarry – 2.86.0 Ha by Thiru K.Nataraj</i>	<i>Draft EIA Report</i>
<i>Project Proponent</i>	<i>Thiru K.Nataraj</i>	
<i>Project Location</i>	<i>Themnavur/Killukulavaipatti Village, Kulathur Taluk, Pudukkottai District.</i>	

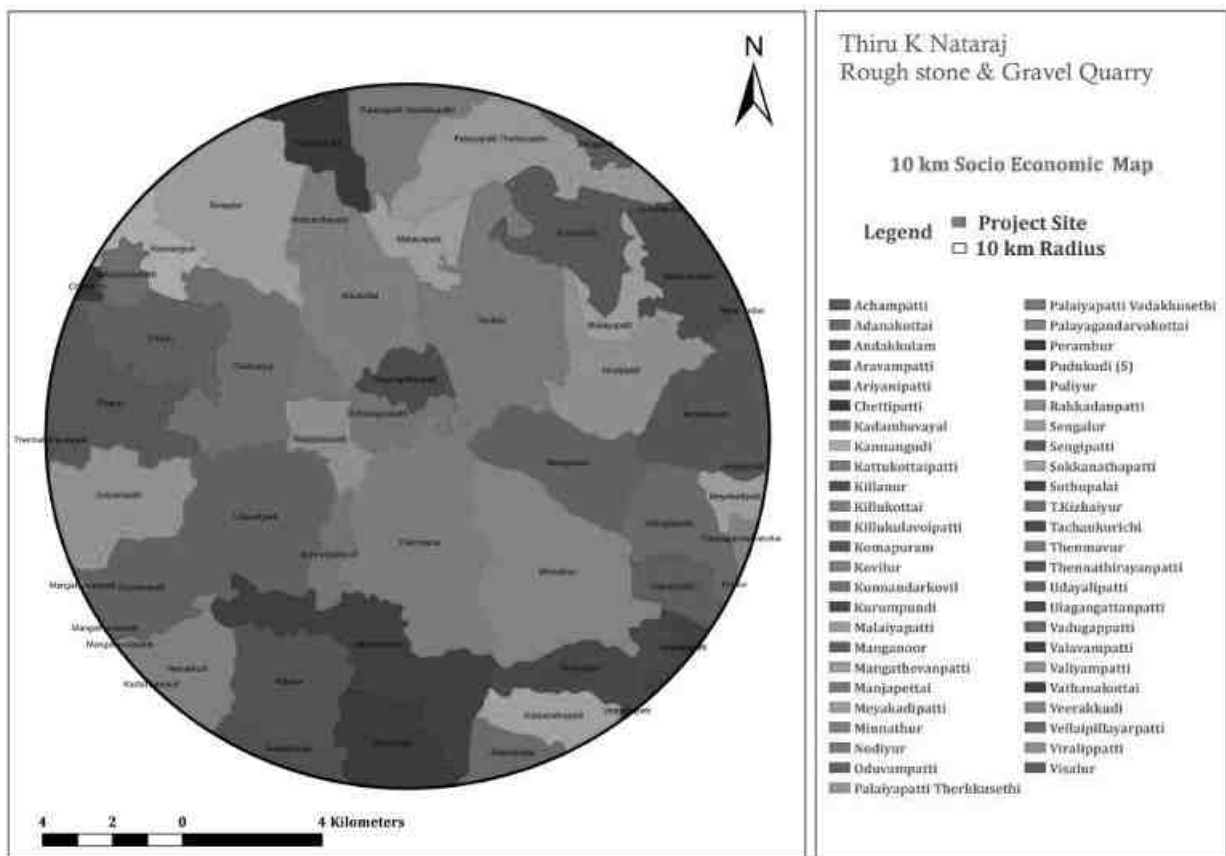
Scientific Name	Common Name	Schedule of wildlife protection act	IUCN conservation status
<b>Mammals</b>			
Funambulus pennanti	Palm Squirrel	IV	Least Concern
Mus rattus	Indian rat	IV	Not listed
Bandicota bengalensis	Indian mole rat	IV	Least Concern
Funambulus palmarum	Three stripped palm squirrel	IV	Least Concern
Herestes edwardsii	Common Mongoose	IV	Not listed
Mus musculus	Common Mouse	IV	Least Concern
Bandicota indica	Rat	IV	Least Concern
Lepus nigricollis	Indian Hare	IV	Least Concern
Felis catus	Cat	Not listed	Not listed
Canis lupus familiaris	Indian dog	Not listed	Not listed
Bos Indicus	Indian Cow	Not listed	Not listed
Bubalus bubalis	Buffalo	I	Not listed
Sus scrofa domesticus	Domestic pig	Not listed	Not listed
<b>Birds</b>			
Milvus migrans	Black kite	IV	Least concern
Saxicoloides fulicatus	Indian Robin	IV	Least concern
Pycnonotus cafer	Red vented Bulbul	IV	Least concern
Phragamaticola aedon	Thick billed warbler	IV	Least concern
Pericrocotus cinnamomeus	Small Minivet	IV	Least concern
Eudynamys scolopaceus	Koel	IV	Least concern
Psittacula krameni	Rose ringed parakeet	IV	Least concern
Dicrurus marcocercus	Black drongo	IV	Least concern
Columba livia	Rock pigeon	IV	Least concern
Corvus splendens	House crow	IV	Least concern
Alcedo atthis	Small blue kingfisher	IV	Least concern
Cuculus canorus	Common Cukoo	IV	Least concern
<b>Reptiles &amp; Amphibians</b>			
Chameleon zeylanicum	Chameleon	IV	Not listed
Calotes versicolor	Common garden lizard	II	Not listed

<b>Project</b>	<b>New Rough Stone and Gravel Quarry – 2.86.0 Ha by Thiru K.Nataraj</b>	<b>Draft EIA Report</b>
<b>Project Proponent</b>	<b>Thiru K.Nataraj</b>	
<b>Project Location</b>	<b>Themnavur/Killukulavaipatti Village, Kulathur Taluk, Pudukkottai District.</b>	

Bungarus caeruleus	Common krait	IV	Not listed
Ophisops leschenaultia	Snake eyed lizard	--	Not listed
Bufo melanostictus	Toad	IV	Least concern
Ptyas mucosa	Rat snakes	IV	Least concern
Hemidactylus sp.	House lizard	--	Not listed
<b>Butterflies</b>			
Danaus chrysippus	Plain Tiger	--	Not listed
Papilio demoleus	Common lime	--	Not listed
Euploea core	Common crow	--	Least concern
Danaus genutia	Common tiger	--	Not listed
Eurema brigitta	Small grass yellow	--	Least concern

### 3.7 Demography and Socio Economics

The demography survey study is done within 10km radius from the project site. The population, Household, Sex ratio, Literacy rate, SC, ST details for all the villages in the study area is listed below:



<i>Project</i>	<i>New Rough Stone and Gravel Quarry – 2.86.0 Ha by Thiru K.Nataraj</i>	<i>Draft EIA Report</i>
<i>Project Proponent</i>	<i>Thiru K.Nataraj</i>	
<i>Project Location</i>	<i>Themmavur/Killukulavaipatti Village, Kulathur Taluk, Pudukkottai District.</i>	

**Figure 3-15 Socio economic map surrounding the project site**

**Table 3-22: Demography Survey Study**

Source: Census of India, 2011

Villages	Household	Population	Sex Ratio		Literacy Rate		SC	ST
			Male	Female	Male	Female		
Melur	602	2534	1230	1304	880	756	512	1
Vellanur	1454	6014	3061	2953	2286	1809	1365	217
Madiyanallur	353	1552	766	786	509	407	349	0
Panampatti	516	2292	1167	1125	810	632	657	0
Thiruvengavasal	142	615	314	301	217	151	86	0
Perunijinai	223	919	448	471	306	238	416	0
Ariyur	261	1194	645	549	503	318	294	3
Marayappatti	389	1757	891	866	593	459	743	0
Ayingudi	600	2582	1328	1254	968	657	1143	0
Poongudi	403	1564	738	826	556	483	657	2
Vagavasal	686	3060	1550	1510	1149	901	576	4
Siruvayal	7	29	16	13	12	8	0	0
Sellukudi	111	470	239	231	164	115	232	0
Pudukkottai R.F.	8	26	12	14	10	10	0	0
Nathampannai (CT)	2261	8915	4454	4461	3617	3194	1535	9

### **3.8 Traffic Impact Assessment**

Traffic data collected continuously for 24 hours by visual observation and counting of vehicles under three categories, viz., heavy motor vehicles, light motor vehicles and two/three wheelers. As traffic densities on the roads are high, two skilled persons were deployed simultaneously at each station during each shift- one person on each of the two directions for counting the traffic. At the end of each hour, fresh counting and recording was undertaken. Total numbers of vehicles per hour under the three categories were determined.

<b>Project</b>	<b>New Rough Stone and Gravel Quarry – 2.86.0 Ha by Thiru K.Nataraj</b>	<b>Draft EIA Report</b>
<b>Project Proponent</b>	<b>Thiru K.Nataraj</b>	
<b>Project Location</b>	<b>Themmavur/Killukulavaipatti Village, Kulathur Taluk, Pudukkottai District.</b>	



**Figure 3-16: Site Connectivity**

**Table 3-23: No. of Vehicles per Day**

<b>S. No</b>	<b>Vehicles Distribution</b>	<b>Number of Vehicles Distribution/Day</b>	<b>Passenger Car Unit (PCU)</b>	<b>Total Number of Vehicle in PCU</b>
		<b>MDR 833</b>	<b>-</b>	<b>NH-210</b>
1	Cars	601	1	601
2	Buses	274	3	822
3	Trucks	176	3	528
4	Two wheelers	397	0.5	199
5	Three wheelers	286	1.5	429
	<b>Total</b>	<b>1734</b>	<b>-</b>	<b>2579</b>

<i>Project</i>	<i>New Rough Stone and Gravel Quarry – 2.86.0 Ha by Thiru K.Nataraj</i>	<i>Draft EIA Report</i>
<i>Project Proponent</i>	<i>Thiru K.Nataraj</i>	
<i>Project Location</i>	<i>Themnavur/Killukulavaipatti Village, Kulathur Taluk, Pudukkottai District.</i>	

**Table 3-24: Existing Traffic Scenario and LOS**

<b>Road</b>	<b>V (Volume in PCU/hr)</b>	<b>C (Capacity in PCU/hr)</b>	<b>Existing V/C Ratio</b>	<b>LOS</b>
NH45	2579/24=107	297	0.36	<b>B</b>

**Note:** The existing level may be “Very Good” for MDR 833.

<b>V/C</b>	<b>LOS</b>	<b>Performance</b>
0.0-0.2	A	Excellent
0.2-0.4	B	Very Good
0.4-0.6	C	Good/ Average/ Fair
0.6-0.8	D	Poor
0.8-1.0	E	Very Poor



<i>Project</i>	<i>New Rough Stone and Gravel Quarry – 2.86.0 Ha by Thiru K.Nataraj</i>	<i>Draft EIA Report</i>
<i>Project Proponent</i>	<i>Thiru K.Nataraj</i>	
<i>Project Location</i>	<i>Themmavur/Killukulavaipatti Village, Kulathur Taluk, Pudukkottai District.</i>	

## 4 Anticipated Environmental Impacts & Mitigation Measures

This chapter describes the anticipated impacts on the environment and mitigation measures. The method of assessment of impacts including studies carried out, modeling techniques adopted to assess the impacts where pertinent should be elaborated in this chapter. It should give the details of the impacts on the baseline parameters, both during the construction and operational phases and suggests the mitigation measures to be implemented by the proponent.

### 4.1 Introduction

An environmental impact is defined as any change to the environment, whether adverse or beneficial, resulting from a facility's activities, products, or services. The anticipation of the possible & potential Environmental impact due to the proposed project is a key step in EIA. Based on the impacts assessed, appropriate mitigation measures should be adopted to maintain the environment with less or no damage.

Environmental Impacts can be group into Primary impacts & Secondary Impacts

**Primary Impacts:** These impacts are directly attributed by the project.

**Secondary Impacts:** These are those which are induced by primary impacts and include the associated investments and changed patterns of the social and economic activities by the action.

Assessment of impacts is done for the following Environmental Parameters:

- Land Environment
- Water Environment
- Air Environment
- Noise Environment
- Biological Environment
- Socio Economic Environment

<i>Project</i>	<i>New Rough Stone and Gravel Quarry – 2.86.0 Ha by Thiru K.Nataraj</i>	<i>Draft EIA Report</i>
<i>Project Proponent</i>	<i>Thiru K.Nataraj</i>	
<i>Project Location</i>	<i>Themmavur/Killukulavaipatti Village, Kulathur Taluk, Pudukkottai District.</i>	

#### 4.2 LAND ENVIRONMENT:

<b>Aspect</b>	<b>Impact</b>	<b>Mitigation Measures</b>
<i>Mining of rough stone</i>	<p>The proposed 2.86.0Ha mine located in Themmavur/Killukulavaipatti Village, Production of rough stone about 245195 m<sup>3</sup> and 37266 m<sup>3</sup> of Gravel respectively. The quarry operation is proposed to carry out with conventional open cast mechanized mining with 5.0-meter vertical bench and bench width of 5.0 meter. At the end of 5 years, mining lease area will be converted into ultimate pit.</p>	<p>The proposed project site is not prone to any kind of soil erosion (<b>Source: Bhuvan</b>).</p> <p>In addition, garland drainage of 1m x 1m will be provided to avoid storm water run-off.</p> <p>It is proposed to plant 1400 Nos (per year) of local tree species (Neem, Magizham, Tamarind, Elandhai and Vilvam) along the roads, outer periphery of the mining area which enhances the binding property of the soil.</p> <p>It is proposed to improve the affected land wherever possible for better land use, so as to support vegetation and creation of water reservoir in the ultimate pit after quarrying.</p> <p>The overburden (Gravel) present upto a depth of 3m BGL will be stocked in the area allotted for safety distance and will be used for plantation.</p> <p>The source of dust generation is majorly due to drilling, blasting, loading &amp; unloading of the mined out mineral, the impact will be</p>

<i>Project</i>	<i>New Rough Stone and Gravel Quarry – 2.86.0 Ha by Thiru K.Nataraj</i>	<i>Draft EIA Report</i>
<i>Project Proponent</i>	<i>Thiru K.Nataraj</i>	
<i>Project Location</i>	<i>Themnavur/Killukulavaipatti Village, Kulathur Taluk, Pudukkottai District.</i>	

	<p>The main impact of open cast mining on land-use is land degradation. The land is bound to be excavated for mining of Rough Stone Quarry.</p> <p>Impact on soil of the study area will be minimal as there are no wastewater generated, heavy metal infusion, stack emissions.</p> <p>Impact due to transformation of terrain characteristics over the large area results in soil degradation.</p> <p>Solid waste will be generated from the mining activity as there will be refuse also generation of domestic waste. If it is not properly managed, may cause odor and health problem to the workers.</p>	<p>mitigated by water sprinkling regularly once in 3hrs.</p> <p>The proposed mining activity is carried out in almost plain terrain where the contour level difference is 4m.</p> <p>After removal of minerals, undulating portion will be created. Excavated area or ultimate pit at the end of the mine period will be converted into water reservoir. Two tier tree belts will be planted along the safety distance.</p> <p>The 100% recovery is achieved by extracting the entire mineable reserve. Hence there will be no refuse generation due to the mining activity. Apart from that, a very meagre quantity of domestic waste will be generated in the project, which will be handed over to the local body on daily basis.</p>
--	--	--

<i>Project</i>	<i>New Rough Stone and Gravel Quarry – 2.86.0 Ha by Thiru K.Nataraj</i>	<i>Draft EIA Report</i>
<i>Project Proponent</i>	<i>Thiru K.Nataraj</i>	
<i>Project Location</i>	<i>Themnavur/Killukulavaipatti Village, Kulathur Taluk, Pudukkottai District.</i>	

### 4.3 WATER ENVIRONMENT:

<b>Aspect</b>	<b>Impact</b>	<b>Mitigation Measures</b>
<i>Drilling, Blasting, Loading and unloading, Transportation of the excavated mineral.</i>	<p>The mining in the area may cause ground water contamination due to intersection of the water table and mine runoff.</p> <p>The ground water depletion may occur due to mining activity.</p> <p>Chemicals consisting of nitrate used for blasting may pollute the surface run off.</p>	<p>The water table will not be intersected during mining, as the ultimate depth is limited upto 8.0meter below the ground level, whereas the ground water table is at 70 to 75m below the ground level. The municipal wastewater will be disposed into septic tanks of 5 cum and soak pit. No chemicals consisting of toxic elements will be used for carrying out mining activity.</p> <p>The ground water table is at a depth of 70 to 75m BGL, the mining operation will not affect the aquifer. The ultimate pit at the end of the mining operation will be used for rainwater storage, the stored water will be used for green belt development and further the stored water will be used for domestic purposes (other than drinking) after proper treatment.</p> <p>Further, the run-off water will be stored in sumps and after proper treatment; water will be used in the mining operation for dust suppression.</p>

<i>Project</i>	<i>New Rough Stone and Gravel Quarry – 2.86.0 Ha by Thiru K.Nataraj</i>	<i>Draft EIA Report</i>
<i>Project Proponent</i>	<i>Thiru K.Nataraj</i>	
<i>Project Location</i>	<i>Themnavur/Killukulavaipatti Village, Kulathur Taluk, Pudukkottai District.</i>	

	Improper management of Domestic wastewater in the Mine lease may create unhygienic conditions in the site thereby causing health impacts to the labours.	Provision of urinals/Latrines along with septic tank followed by soak pit arrangement will be provided in the Mine Lease area for the proper management of wastewater
--	--	---

#### 4.4 AIR ENVIRONMENT:

<b>Aspect</b>	<b>Impact</b>	<b>Mitigation Measures</b>
<i>Drilling, Blasting, Loading and unloading, Transportation of the excavated mineral.</i>	<p><i>Impacts during Operation Phase</i></p> <p>During mining operation, fugitive dust and other air pollutants like particulate matter (PM<sub>10</sub> &amp; PM<sub>2.5</sub>) will be generated.</p> <p>The main source of pollutants arises due to drilling and blasting. 2 No of Tipper will be used for loading and unloading, 1 No of Excavator (0.90m<sup>3</sup> bucket capacity (with rock breaker attachment) will be used for excavation of the mineral which contributes to the generation of fugitive dust. In addition, blasting will be done using explosives leading to the generation of dust.</p>	<p><i>Mitigation Measures during Operation Phase</i></p> <p>It is proposed to plant 1400 Nos of local species (with 1400 Nos each year) along the haul roads, outer periphery within the lease area to prevent the impact of dust in consultation with Forest department for the plantation of trees (Neem, Magizham, Tamarind, Elandhai and Vilvam) in two tier to combat air pollution and with herbs (Nerium) in between the tree species.</p> <p>Planning transportation routes of the mined out mineral, so as to reach the nearest paved roads (an approach road) by shortest route connecting to MDR 833.</p> <p>Alternatively, gravelled road may be</p>

<i>Project</i>	<i>New Rough Stone and Gravel Quarry – 2.86.0 Ha by Thiru K.Nataraj</i>	<i>Draft EIA Report</i>
<i>Project Proponent</i>	<i>Thiru K.Nataraj</i>	
<i>Project Location</i>	<i>Themnavur/Killukulavaipatti Village, Kulathur Taluk, Pudukkottai District.</i>	

	<p><u>Effect on Human</u></p> <ul style="list-style-type: none"> <li>• Adverse effect on human health of working labourers and neighbouring villagers like effect on breathing and respiratory system, damage to lung tissue, influenza or asthma.</li> <li>• Dust generation due to loading and unloading of mineral and due to transportation can also affect the workers as well as nearby villagers.</li> </ul> <p><u>Effect on Plants</u></p> <ul style="list-style-type: none"> <li>• Stomatal index may be minimized due to dust deposit on leaf.</li> </ul>	<p>constructed between mine lease area and nearest paved road connectivity. The speed of trucks plying on the haul road will be limited to 20km/hr to avoid generation of dust.</p> <p>The trucks will be covered by tarpaulin.</p> <p>Overloading will be avoided.</p> <p>Personal Protective Equipments (PPEs) like eye goggles, dust mask, leather gloves, safety shoes &amp; boots will be provided to the workers engaged at dust generation points like excavation and loading points.</p> <p>0.5 KLD of water will be proposed for sprinkling on unpaved roads to avoid dust generation during transportation.</p>
--	---	---

**Air Quality Modeling:**

The AERMOD is actually a modeling system with three separate components:

- AERMOD (AERMIC Dispersion Model),
- AERMAP (AERMOD Terrain Preprocessor)
- AERMET (AERMOD Meteorological Preprocessor)

<i>Project</i>	<i>New Rough Stone and Gravel Quarry – 2.86.0 Ha by Thiru K.Nataraj</i>	<i>Draft EIA Report</i>
<i>Project Proponent</i>	<i>Thiru K.Nataraj</i>	
<i>Project Location</i>	<i>Themnavur/Killukulavaipatti Village, Kulathur Taluk, Pudukkottai District.</i>	

Special features of AERMOD include its ability to treat the vertical inhomogeneity of the planetary boundary layer special treatment of surface releases, irregularly shaped area sources, a plume model for the convective boundary layer, limitation of vertical mixing in the stable boundary layer, and fixing the reflecting surface at the stack base.

The AERMET is the meteorological preprocessor for the AERMOD. Input data can come from hourly cloud cover observations, surface meteorological observations and twice-a-day upper air soundings. Output includes surface meteorological observations and parameters and vertical profiles of several atmospheric parameters.

The AERMAP is a terrain preprocessor designed to simplify and standardize the input of terrain data for the AERMOD. Input data include receptor terrain elevation data. Output includes, for each receptor, location and height scale, which are elevations used for the computation of airflow around hills.

#### *4.4.1 Source Characterization*

A detailed listing of all emission sources and their corresponding modelling input release parameters and emission rates is listed in this report. A general description of how each source type was treated is presented below.

The emission Sources from the proposed operation are.

#### **Point Sources:**

Point sources for mining operations typically include dust collectors, hot water heaters, and emergency generator(s). Since at the present project the following sources are anticipated.

1. Hydraulic excavator – 1.2 Cum Bucket Capacity (with Rock Breaker Attachment)
2. Jack Hammer 25.5mm Dia
3. Tipper
4. Tractor Mounted - Compressor
5. Drilling and excavation with Accessories

<i>Project</i>	<i>New Rough Stone and Gravel Quarry – 2.86.0 Ha by Thiru K.Nataraj</i>	<i>Draft EIA Report</i>
<i>Project Proponent</i>	<i>Thiru K.Nataraj</i>	
<i>Project Location</i>	<i>Themnavur/Killukulavaipatti Village, Kulathur Taluk, Pudukkottai District.</i>	

### **Road Sources:**

A road network was developed to depict the anticipated haul truck routes and truck discharge locations during the mine operations. The anticipated emissions from the road sources and corresponding anticipated impact during the monitoring period of February to April 2021 emissions were estimated. Emissions due to haul road and general plant traffic on the unpaved road network were modelled as volume sources. The model volume source parameter for the haul roads initially utilized USEPA developed emission factors for hauling trucking. The haul road sources utilized source to source spacing of 6 meters along the simulated haul roads. The initial lateral dimension of the sources were set to 3 m were used as an input to replicated a 2 truck travel adjacent for a typical mining scenario.

The parameters considered for the hauling operation include the following,

- size of haul trucks commonly used.
- degree of dust control/compaction of permanent haul roads

### **Other fugitive particulate emission sources:**

Other fugitive particulate emission sources that were modelled as volume sources include the following:

- Fugitive emissions from trucks unloading at the primary crusher were represented by a single volume source. The release height was set to 0 meters (dump pocket is at grade level).
- Fugitive emissions due to wind erosion is not considered as the mining area is predominately rocky surface with minimal wind erosion. If a wind erosion is anticipated to occur, it would be localized.
- Fugitive emissions from transfer points were represented by single volume sources. The release heights for these sources were set to the actual height of the truck transfer process.



<i>Project</i>	<i>New Rough Stone and Gravel Quarry – 2.86.0 Ha by Thiru K.Nataraj</i>	<i>Draft EIA Report</i>
<i>Project Proponent</i>	<i>Thiru K.Nataraj</i>	
<i>Project Location</i>	<i>Themnavur/Killukulavaipatti Village, Kulathur Taluk, Pudukkottai District.</i>	

### Post Project Scenario

Emissions from operations will result from process equipment and mining operations. Process equipment was modeled at maximum capacity. Emissions from mining were based upon the mining rate and haul truck travel necessary to transport the stones and waste from the pit to the storage area.

Predicted maximum ground level concentrations considering micro meteorological data of February to April 2021 are superimposed on the maximum baseline concentrations obtained during the study period to estimate the post project scenario, which would prevail at the post operational phase. The overall scenario with predicted concentrations over the maximum baseline concentrations is shown in the following table along with isopleths.

**Table 4-1 Controlled emission calculation (24Hour- average modelling inputs)**

Activity	Emission Factor		References
Topsoil handling	Scraper	0.029 Kg TSPM/ average time between spray application	USEPA (2008)
	Bulldozing	15.048 kg PM10/ Hr excavation	USEPA (2008)
	Loading	2.3237E-04 kg PM10/ average time between spray application	USEPA (2006a)
	Haulage	0.69718 kg PM10/VKT	USEPA (2006a) Cowherd (1988)

<b>Project</b>	<b>New Rough Stone and Gravel Quarry – 2.86.0 Ha by Thiru K.Nataraj</b>	<b>Draft EIA Report</b>
<b>Project Proponent</b>	<b>Thiru K.Nataraj</b>	
<b>Project Location</b>	<b>Themnavur/Killukulavaipatti Village, Kulathur Taluk, Pudukkottai District.</b>	

Rough stone mining	Wet drilling	8.00E-5 lbs PM10/ Ton produce	EPA. August, 2004. Section 11.19.2, Crushed Stone Processing and Pulverized Mineral Processing. In: Compilation of Air Pollutant Emission Factors, Volume 1: Stationary Point and Area Sources, Fifth Edition, AP-42. U.S. Environmental Protection Agency, Office of Air Quality Planning and Standards. Research Triangle Park, North Carolina.
	Loading	1.00E-4 lbs PM10/ Ton produce	

#### 4.5 NOISE ENVIRONMENT:

Aspect	Impact	Mitigation Measures
<b><i>Drilling, Blasting, Loading and unloading, Transportation of the excavated mineral.</i></b>	<p>Usage of Equipments (Excavator, Tipper, Jack Hammer), Machinery and trucks used for transportation will generate noise.</p> <p>Noise from the machinery can cause hypertension, high stress level, hearing loss, sleep disturbance etc due to prolonged exposure.</p> <p>Number of vehicles will be increased due to the proposed mining activity hence vehicle may collate</p>	<ul style="list-style-type: none"> <li>• The machinery will be maintained in good running condition so that noise will be reduced to minimum possible level.</li> <li>• Awareness will be imparted to the workers once in six months about the permissible noise level and effect of maximum exposure to those levels. Adequate silencers will be provided in all the diesel engines of vehicles.</li> <li>• It will be ensured that all transportation vehicles carry a valid PUC Certificates.</li> <li>• Speed of trucks entering or leaving the mine will be limited to moderate speed (20km/hr) to prevent undue noise from empty vehicles.</li> </ul>

<i>Project</i>	<i>New Rough Stone and Gravel Quarry – 2.86.0 Ha by Thiru K.Nataraj</i>	<i>Draft EIA Report</i>
<i>Project Proponent</i>	<i>Thiru K.Nataraj</i>	
<i>Project Location</i>	<i>Themnavur/Killukulavaipatti Village, Kulathur Taluk, Pudukkottai District.</i>	

	<p>which may result in unwanted sound and can also cause impact on human health like breathing and respiratory system, damage to lung tissue, influenza or asthma.</p>	<p>The noise generated by the machinery will be reduced by proper lubrication of the machinery and other equipments.</p> <ul style="list-style-type: none"> <li>• It is proposed to plant 1600 Nos. of local species (Neem, Mandharai, Athi, Tamarind, Ashoka, Casuarinas and Villam) to reduce the impact of noise in the study area. The development of green belts around the periphery of the mine will be implemented to attenuate noise.</li> <li>• The trucks will be diverted on two roads viz. SH 99 &amp; NH 36 to avoid traffic congestion.</li> <li>• Health check-up camps will be organized once in six months.</li> <li>• Use of personal protective devices i.e., earmuffs and earplugs by workers, who are working in high noise generating areas.</li> <li>• Provision of quiet areas, where employees can get relief from workplace noise.</li> </ul>
--	--	--

#### **4.6 BIOLOGICAL ENVIRONMENT:**

<b>Aspect</b>	<b>Impacts</b>	<b>Mitigation Measures</b>
---------------	----------------	----------------------------

<b>Project</b>	<b><i>New Rough Stone and Gravel Quarry – 2.86.0 Ha by Thiru K.Nataraj</i></b>	<b><i>Draft EIA Report</i></b>
<b>Project Proponent</b>	<b><i>Thiru K.Nataraj</i></b>	
<b>Project Location</b>	<b><i>Themnavur/Killukulavaipatti Village, Kulathur Taluk, Pudukkottai District.</i></b>	

Site Clearance	Loss of habitat due to site clearance which may lead to ecological disturbance.	The proposed mining lease is already a dry land hence no site clearance is required. Only few shrubs and herbs like parthenium sp., prosopis juliflora were present.
Planting of trees	Development of afforestation in the mine lease area will have a positive impact as the land was initially a barren.	7.5m safety distance will be provided all along the boundary of the mine lease area and safety. Around 1.07.1 Ha of land is utilized for greenbelt development (1600 Nos – 5 years). This will attract avifauna thus enhancing the existing ecological environment.

#### **4.7 SOCIO ECONOMIC ENVIRONMENT:**

<b>Aspect</b>	<b>Impact</b>	<b>Mitigation Measures</b>
Proposed implementation of Mining activity	Land acquisition for the implementation of the project may result in loss of assets, which in return will make the PAP to shift, losing their normal routine and livelihood	The proposed project is a own patta land of <b><i>Thiru K.Nataraj</i></b> and the land is vacant where there are no human settlement within 500m radius. Hence the project does not involve Rehabilitation and resettlement
Drilling, Blasting, Loading and Transportation of the mined out mineral	The mining activities may cause dust emission, noise pollution thereby causing disturbance to the local habitat	No human activity is envisaged near the project site. The nearest human settlement is observed in Killukiulavaipatti village which is 0.48 km-NE away from the project site.

<i>Project</i>	<i>New Rough Stone and Gravel Quarry – 2.86.0 Ha by Thiru K.Nataraj</i>	<i>Draft EIA Report</i>
<i>Project Proponent</i>	<i>Thiru K.Nataraj</i>	
<i>Project Location</i>	<i>Themmavur/Killukulavaipatti Village, Kulathur Taluk, Pudukkottai District.</i>	

Grazing and Rearing activities in the nearby villages	The Grazing and rearing of local animals like Sheep, Goat and cows is observed in the nearby villages, which may be affected due to the project as the movement of the vehicles may affect/injure the animals	It is proposed to use gravelled road and nearest paved road and preferred not to use unpaved roads. In addition to that, the speed of trucks will be limited to 20km/hr to avoid any accidents.
Employment opportunity	The project will improve the livelihood of the local people	After the development of the proposed mine, it will improve the livelihood of local people and also provide the direct and indirect employment opportunities. The rough stone for the infrastructural development in the area will be made available from the local markets at reasonably lower price.
Corporate Environmental Responsibility	The proposed project will help in natural resource augmentation & Community resource development.	As a part of CER, 5 Lakhs will be allocated. Panchayat Union Middle School, Koppampatti – 1.05 Km - E Provision of <ul style="list-style-type: none"> <li>➤ Books for library,</li> <li>➤ RO water,</li> <li>➤ Solar powered smart class,</li> <li>➤ Infrastructure,</li> <li>➤ Environmental books for library (in Tamil language),</li> </ul>

<i>Project</i>	<i>New Rough Stone and Gravel Quarry – 2.86.0 Ha by Thiru K.Nataraj</i>	<i>Draft EIA Report</i>
<i>Project Proponent</i>	<i>Thiru K.Nataraj</i>	
<i>Project Location</i>	<i>Themnavur/Killukulavaipatti Village, Kulathur Taluk, Pudukkottai District.</i>	

		<p>➤ Greenbelt facilities and Basic amenities such as safe drinking water, Hygienic Toilets facilities, furniture</p>
--	--	---

<i>Project</i>	<i>New Rough Stone and Gravel Quarry – 2.86.0 Ha by Thiru K.Nataraj</i>	<i>Draft EIA Report</i>
<i>Project Proponent</i>	<i>Thiru K.Nataraj</i>	
<i>Project Location</i>	<i>Themnavur/Killukulavaipatti Village, Kulathur Taluk, Pudukkottai District.</i>	

#### 4.8 Other Impacts:

<b>S. No</b>	<b>Aspect</b>	<b>Impact</b>	<b>Mitigation measure</b>
1.	Risk due to the proposed mining	Accidents may occur in the mine area	Proper PPE kit (Safety jacket, Helmet, Safety Shoes, Gloves) etc will be provided to each and every employee in the mine lease concerning the safety of each labour
2.	Blasting	Injury to the labours due to the blasting activity	Alarm system in the form of Siren will be engaged in the project site to caution the blasting activity. In addition to that, the blasting activity will be scheduled at particular time – 1.00 P.M to 2.30 P.M (or whenever required) so that the employees will be aware of the activity. Smoking will be banned in the site and sign boards will be displayed in various places at site.
3.	Screening of Labors	Labours will be checked for health condition before employing them in mining activity	All the labours will be checked and screened for health before employing them. After employing them, periodical medical check-ups will be held once in every six months.

<i>Project</i>	<i>New Rough Stone and Gravel Quarry – 2.86.0 Ha by Thiru K.Nataraj</i>	<i>Draft EIA Report</i>
<i>Project Proponent</i>	<i>Thiru K.Nataraj</i>	
<i>Project Location</i>	<i>Themmavur/Killukulavaipatti Village, Kulathur Taluk, Pudukkottai District.</i>	

## **5 Analysis Of Alternatives**

### **5.1 General**

Analysis of alternative is a significant aspect in planning and designing any project. Cost benefit analysis should be work out along with other parameters while choosing an alternative in such a way that the production is maximum and the mining operation is environment friendly and cost effective. The mine plan and mine closure plan has been approved by the Deputy Director, Department of Mining and Geology, Pudukkottai District prior to submission of the Form-1 and PFR.

ToR issued by the SEIAA-TN vide Letter No. SEIAA-TN/F.No.9209/SEAC/ToR-1212/2022 dated 14.07.2022. The study for alternative analysis involves in-depth examination of site and technology.

#### ***5.1.1 Analysis for Alternative Sites and Mining Technology***

##### **5.1.1.1 Alternative Site**

The proposed project is the mining of Rough Stone Quarry and is proposed after prospecting the area. In other words, these can be implemented in the mineral available zone. Since the mining block has been allotted in principal by the State Government, there is no case for studying and exploring any other site as an alternative.

##### **5.1.1.2 Alternative Technology**

The open cast mining could be manual/semi-mechanized/mechanized depending upon the geological and topographical setup of the mineral (ROM) to be won and the daily/annual targeted production.



<i>Project</i>	<i>New Rough Stone and Gravel Quarry – 2.86.0 Ha by Thiru K.Nataraj</i>	<i>Draft EIA Report</i>
<i>Project Proponent</i>	<i>Thiru K.Nataraj</i>	
<i>Project Location</i>	<i>Themnavur/Killukulavaipatti Village, Kulathur Taluk, Pudukkottai District.</i>	

**Table 5-1: Alternative for Technology and other Parameters**

<b>S. No.</b>	<b>Particular</b>	<b>Alternative Option 1</b>	<b>Alternative Option 2</b>	<b>Remarks</b>
1.	Technology	Opencast semi mechanized mining	Opencast mechanized mining	Opencast semi mechanized Involving drilling and blasting are preferred. Benefits: Material is hard so to make it loose and to bring it to appropriate size.
2.	Employment	Local employment.	Outsource employment	Local employment is preferred Benefits: Provides employment to local people along with financial benefits No residential building/ housing is required.
3.	Labour transportation	Public transport	Private transport	Local labours will be deployed from Killukulavaipatti village so they will either reach mine site by bicycle or by foot. Benefits: Cost of transportation of labors will be
4.	Material transportation	Public transport	Private transport	Material will be transported through trucks/trolleys on the contract basis Benefits: It will give indirect employment.
5.	Water	Tanker supplier	Ground water/	Tanker supply will be preferred. Water will be sourced from Killukulvaipatti Village which is located in 0.48 km in NE side from the project site.

<i>Project</i>	<i>New Rough Stone and Gravel Quarry – 2.86.0 Ha by Thiru K.Nataraj</i>	<i>Draft EIA Report</i>
<i>Project Proponent</i>	<i>Thiru K.Nataraj</i>	
<i>Project Location</i>	<i>Themnavur/Killukulavaipatti Village, Kulathur Taluk, Pudukkottai District.</i>	

## 6 Environmental Monitoring Program

### 6.1 General:

This chapter covers the planned environmental monitoring program. It also includes the technical aspects of monitoring the effectiveness of mitigation measures.

Monitoring is important to measure the efficiency of control measures. Post project monitoring of environmental parameters is of key importance to assess the status of environment. The monitoring program will serve as an indicator for identifying environmental degradation due to operation of the project and help in selection of appropriate mitigation measures to safeguard the environment.

Regular monitoring is as important as control of pollution since the efficacy of control measures can only be determined by monitoring. The project proponent has awarded **M/s. Ecotech Labs Pvt Ltd** for carrying out the post project environmental monitoring (PPM) and timely compliance report submission to various regulatory authorities.

Therefore, regular monitoring programme of the environmental parameters is essential to take into account the changes in the environmental quality. The objectives of monitoring are to: -

- Verify effectiveness of planning decisions.
- Measure effectiveness of operational procedures.
- Confirm statutory and corporate compliance; and
- Identify unexpected changes.

**Table 6-1: Environmental Monitoring Programme**

<b>Parameters</b>	<b>Sampling</b>	<b>Frequency</b>	<b>Location</b>
Air environment – Pollutants PM 10 PM 2.5 SO <sub>2</sub>	5 locations	24 hourly twice a week 4 hourly. Twice a week, One non monsoon season 8 hourly, twice a week	Project Site, Sri Murugan Temple, Koppampatti, Kaliyamman Kovil, Rakkadanpatti,

<i>Project</i>	<i>New Rough Stone and Gravel Quarry – 2.86.0 Ha by Thiru K.Nataraj</i>	<i>Draft EIA Report</i>
<i>Project Proponent</i>	<i>Thiru K.Nataraj</i>	
<i>Project Location</i>	<i>Themmavur/Killukulavaipatti Village, Kulathur Taluk, Pudukkottai District.</i>	

NO <sub>x</sub>		24 hourly, twice a week	Govt. High School, Themmavur, Sri Ayyanar Temple, Ulagankathanpatti
Noise	5 locations	24 hourly Once in 5 locations	Project Site, Sri Murugan Temple, Koppampatti, Kaliasman Kovil, Rakkadanpatti, Govt. High School, Themmavur, Sri Ayyanar Temple, Ulagankathanpatti
Water (Ground water) <ul style="list-style-type: none"> <li>• pH</li> <li>• Temperature</li> <li>• Turbidity</li> <li>• Magnesium Hardness</li> <li>• Total Alkalinity</li> <li>• Chloride</li> <li>• Sulphate</li> <li>• Fluoride</li> <li>• Nitrate</li> <li>• Sodium</li> <li>• Potassium</li> <li>• Salinity</li> <li>• Total nitrogen</li> </ul>	5 locations	Once in 5 locations	Project Site, Sri Murugan Temple, Koppampatti, Kaliasman Kovil, Rakkadanpatti, Govt. High School, Themmavur, Sri Ayyanar Temple, Ulagankathanpatti
Water (surface water) <ul style="list-style-type: none"> <li>• pH</li> <li>• Temperature</li> <li>• Turbidity</li> <li>• Magnesium Hardness</li> </ul>	Sample from nearby lakes/river	One time Sampling	Patti Kanmoi

<i>Project</i>	<i>New Rough Stone and Gravel Quarry – 2.86.0 Ha by Thiru K.Nataraj</i>	<i>Draft EIA Report</i>
<i>Project Proponent</i>	<i>Thiru K.Nataraj</i>	
<i>Project Location</i>	<i>Themmavur/Killukulavaipatti Village, Kulathur Taluk, Pudukkottai District.</i>	

<ul style="list-style-type: none"> <li>• Total Alkalinity</li> <li>• Chloride</li> <li>• Sulphate</li> <li>• Fluoride</li> <li>• Nitrate</li> <li>• Sodium</li> <li>• Potassium</li> <li>• Salinity</li> <li>• Total nitrogen</li> </ul>			
Soil (Organic matter, Texture, pH, Electrical Conductivity, Permeability, Water holding capacity, Porosity)	5 locations	Once in 5 locations	Project Site, Sri Murugan Temple, Koppampatti, Kalamman Kovil, Rakkadanpatti, Govt. High School, Themmavur, Sri Ayyanar Temple, Ulagankathanpatti
Ecology and biodiversity Study	Study area covering 5 km radius	One time Sampling	
Socio- Economic study (Population, Literacy Level, employment, Infrastructure like school, hospitals & commercial establishments)	Villages around 5 km radius	One time Sampling	

<i>Project</i>	<i>New Rough Stone and Gravel Quarry – 2.86.0 Ha by Thiru K.Nataraj</i>	<i>Draft EIA Report</i>
<i>Project Proponent</i>	<i>Thiru K.Nataraj</i>	
<i>Project Location</i>	<i>Themnavur/Killukulavaipatti Village, Kulathur Taluk, Pudukkottai District.</i>	

**Table 6-2: Monitoring Schedule during Mining**

<b>S. No.</b>	<b>Attributes</b>	<b>Parameters</b>	<b>Frequency</b>	<b>Location</b>
1.	Ambient Air Quality at Mine Site & Fugitive Dust Sampling	PM 10 PM 2.5 SO <sub>2</sub> NO <sub>x</sub>	Once in a Month	Project Site
2.	Ground water Quality	Drinking Water Parameters, As per IS - 10500: 2012	Half yearly	Project Site
3.	Surface Water Quality	Class will be assessed as per the CPCB Guidelines	Half yearly	Project Site
4.	Soil Quality	(Organic matter, Texture, pH, Electrical Conductivity, Permeability, Water holding capacity, Porosity)	Half yearly	Project Site
5.	Noise Level Monitoring	Noise level in dB(A) Quarterly/half yearly	Half yearly	Project Site

<b>Project</b>	<b><i>Rough Stone and Gravel Quarry – 2.86.0 Ha by Thiru K.Nataraj</i></b>	<b><i>Draft EIA Report</i></b>
<b>Project Proponent</b>	<b><i>Thiru K.Nataraj</i></b>	
<b>Project Location</b>	<b><i>Themnavur/Killukulavaipatti Village, Kulathur Taluk, Pudukkottai District.</i></b>	

## **7 Additional Studies**

### **7.1 General**

This chapter covers the details of the additional studies viz. Risk assessment, Disaster Management, Public Hearing, Rehabilitation and Resettlement.

#### **7.1.1 Public Hearing:**

As the proposed mining project falls under 1(a), Category B1 – Cluster Mining (includes **Existing Other Quarries**

Deepam Magalir Ponvizha Grama Suya Velai Vaippu Thitta Nala Sangam -0.19.5 Ha,  
Thiru. Meda Ramesh – 2.15.0 Ha, Thiru Rajmohan – 2.41.0 Ha

#### **Proposed Area**

Thiru S. Balasubramanian – 3.20.5 Ha

Thiru K.Nataraj – 2.86.0 Ha

Thiru S Devendiran – 0.53.5 Ha

#### **Lease Expired:**

Tmt.A.Mahalakshmi – 0.78.0 Ha

Thiru.K.Nataraj – 1.30.5 Ha

The Total extent of the Existing / Lease expired / Proposed quarries are 11.35.5 Ha

Hence under 7(III) of EIA notification 2006 and its subsequent amendments, the project involves the Public Consultation and the same will be conducted under SPCB (TN) in Pudukkottai District. The proceedings of the same will be incorporated in the Final EIA Report.

#### **7.1.2 Risk assessment:**

For mining projects to be successful, it should meet not only the production requirements, but also maintain the highest safety standards for all the workers. The industry has to identify the hazards, assess the associated risks and bring the risks to tolerable level regularly. Mining has considerable safety risk to miners. Unsafe conditions and practices in mines lead to a number of accidents and causes loss and injury to human lives, damages the property, interrupt production etc. Risk assessment is a systematic method of identifying and analyzing the hazards associated with an activity and establishing

<i>Project</i>	<i>Rough Stone and Gravel Quarry – 2.86.0 Ha by Thiru K.Nataraj</i>	<i>Draft EIA Report</i>
<i>Project Proponent</i>	<i>Thiru K.Nataraj</i>	
<i>Project Location</i>	<i>Themmavur/Killukulavaipatti Village, Kulathur Taluk, Pudukkottai District.</i>	

a level of risk. The hazards cannot be completely eliminated, and thus there is a need to define and estimate an accident risk level possible to be presented either in quantitative or qualitative way.

### *7.1.3 Identification of Hazard*

#### **7.1.3.1 Blasting Pattern:**

The quarrying operation will be carried out by Opencast Mechanized method in conjunction with conventional method of mining using Jack Hammer drilling and blasting for shattering effect and loosen the Rough Stone.

#### **7.1.3.2 Drilling and Blasting:**

Drilling and Blasting parameters are as follows:

Diameter of Hole	30-32 mm
Spacing between holes	1.2 m
Depth	1 to 1.5 m
Pattern of hole	Zigzag
Inclination of holes	80° from Horizontal
Use of delay detonators	25 milli-second delays
Detonating fuse	“Detonating” Cord

#### **a. Types of explosives to be used:**

Small dia of 30-32mm Slurry explosives are proposed to be used for shattering and heaving effect for removal and winning of Rough Stone. No deep hole drilling or Primary blasting is proposed.

#### **b. Measures proposed to minimize ground vibration due to Blasting:**

The quarry is situated more than 0.48 km from the nearby villages. Controlled blasting measures will be adopted for minimizing ground vibration and fly of rock. Shallow depths jackhammer drilling & blasting is proposed to be carried out with minimum use of explosive mainly to give the shattering effect in rough stone for easy excavation and to control fly of rocks.

Diameter of Holes = 30 - 32 mm

Powder factor = 6 to 7 Tons/Kg of explosives

<i>Project</i>	<i>Rough Stone and Gravel Quarry – 2.86.0 Ha by Thiru K.Nataraj</i>	<i>Draft EIA Report</i>
<i>Project Proponent</i>	<i>Thiru K.Nataraj</i>	
<i>Project Location</i>	<i>Themmavur/Killukulavaipatti Village, Kulathur Taluk, Pudukkottai District.</i>	

Depth = 1 to 1.5 m  
Charge/Hole = 140 gms of 25mm dia cartridge  
Blasted at daytime = 1 to 2.30 PM (or whenever required)

Storage and safety measures to be taken while blasting: The proponent will engage an authorized explosive agency to carry out the small amount of blasting and it will be supervised by competent and statutory Foreman/Permit Mines Manager.

**Heavy Machineries:** The following heavy machineries will be used in the proposed area:

- For Mining – Excavator of 0.90 Cum Bucket capacity (with Rock Breaker attachment), Jack Hammers (32 mm Dia) of 3 Nos.
- Loading Equipment – Excavator of 0.90 Cum Bucket Capacity (with Bucket attachment)
- Transportation (includes within the mine and mine to destination) – Tipper 2 No of 10 M.T capacity (from quarry to needy peoples and local crushers)

***a. Risk:***

Most of the accidents during transport of mined out mineral using other heavy vehicles are often attributed to mechanical failures and human errors.

***b. Mitigation measures to minimize the risk***

- At the time of loading no person will be allowed within the swing radius of the excavation.
- The dumpers/ trucks will stand near the loading equipment and fully braked when the muck is filled in it.
- The truck would be brought to a lower level so that the loading operation suits to the ergonomic condition of the workers.
- The workers will be provided with helmets, gloves and safety boots; loading and unloading operations will be carried out only during daylight
- All the mining machineries will be regularly maintained and checked such as brakes, lights and horns to keep in the efficient working order.



<i>Project</i>	<i>Rough Stone and Gravel Quarry – 2.86.0 Ha by Thiru K.Nataraj</i>	<i>Draft EIA Report</i>
<i>Project Proponent</i>	<i>Thiru K.Nataraj</i>	
<i>Project Location</i>	<i>Themmavur/Killukulavaipatti Village, Kulathur Taluk, Pudukkottai District.</i>	

#### *7.1.4 General Precautionary measures for the Risk involved in the proposed mine:*

- In order to take care of above hazard/disaster, the following control measures will be adopted:
- All safety precautions and provisions of Mine Act,1952, Metalliferous Mines Regulation, 1961 and Mines Rules, 1955 will be strictly followed during all mining operations;
- Entry of unauthorized persons will be prohibited;
- Firefighting and first-aid provisions in the ECC and mining area;
- Provisions of all the safety appliances such as safety boot, helmets, goggles etc. will be made available to the workers (22 Nos.) and regular inspection for their use;
- In case of eventuality, first aid will be given by the senior safety office in the mine area initially to the injured person. The safety officer will give notice of accident as per Rule-23 of Mines Act-1952;
- The safety officer (common for 3 mines within 500m radius) will be responsible for coordination between management district authorities/DGMS etc. Regarding general safety as per Rule-181 of MMR 1961, “No person shall negligently or will fully do anything likely to endanger life or limb in the mine, or negligible or will fully omit to do anything necessary for the safety of the mine or of the persons employed there in”. The workers will be provided with protective foot wear and safety helmets;
- Cleaning of mine faces will be regularly done;
- Handling of explosives, charging and blasting will be carried out by highly skilled labours only;
- Regular maintenance and testing of all mining equipment as per manufacturer’s guidelines;
- Suppression of dust by sprinkling water on the haulage roads;

#### *7.1.5 Safety Team:*

The effective implementation of compliance of Safety Rules/ Statutory Provisions will be ensured. The safety officer will be engaged, meeting the requirement of Mines Act and their duties and responsibilities. The safety officer will be responsible for identification of the hazardous conditions and unsafe acts of workers and advice on corrective actions, conduct safety audit, organize training programs

<i>Project</i>	<i>Rough Stone and Gravel Quarry – 2.86.0 Ha by Thiru K.Nataraj</i>	<i>Draft EIA Report</i>
<i>Project Proponent</i>	<i>Thiru K.Nataraj</i>	
<i>Project Location</i>	<i>Themnavur/Killukulavaipatti Village, Kulathur Taluk, Pudukkottai District.</i>	

and provide professional expert advice on various issues related to occupational safety and health. Organizing safety training will be conducted to employees and contractor labors periodically.

#### *7.1.6 Emergency Control Centre*

The emergency control center will be provided to handle the emergency. The site main controller, key personnel and the senior officers of the fire and police services will attend it. The center will be equipped to receive and transmit information and directions from and to the incident controller and other areas of the works, as well as outside. The emergency control center will be sited in an area of minimum risk. This common Emergency control center will be used for the mines around the 500m radius.

### **7.2 Disaster Management:**

The possible risks in the case of stone along with associated minor minerals mining projects are fly rock, vibration failure of pit, slope and waste dump, accidents due to transportation. Mining and allied activities are associated with several potential hazards to both the employees and the public at large. Safety of the mine and the employees is taken care of by the mining rules & regulations, which are well defined with laid down procedure for safety, which when scrupulously followed, safety is ensured not only to manpower but also to machines & working environment.

#### *7.2.1 Emergency Management Plan For Proposed Mines On Site- Offsite Emergency Preparedness Plan:*

The emergency plan delineates the procedures for dealing with accidents or unexpected events and natural calamities arising from mining activity. An experience of any accidents that have occurred in other manufacturing/mining projects is considered to prepare this plan. This Emergency plan should be periodically reviewed and modified. It should also be changed based on the observations of emergency mock drills and experience of handling actual emergencies.

Major objectives of this onsite – offsite emergency plan are:

- To take necessary proactive and preventive actions to avoid the emergency.

**The main aim of any emergency plan should be to prevent emergency situations.**

To train the manpower to handle the emergencies of the following nature:

- Onsite (Within ML boundary)

<i>Project</i>	<i>Rough Stone and Gravel Quarry – 2.86.0 Ha by Thiru K.Nataraj</i>	<i>Draft EIA Report</i>
<i>Project Proponent</i>	<i>Thiru K.Nataraj</i>	
<i>Project Location</i>	<i>Themmavur/Killukulavaipatti Village, Kulathur Taluk, Pudukkottai District.</i>	

- Offsite (Outside ML boundary)

### *7.3.2 Onsite off-site emergency Plan:*

#### **1- Emergency on account of:**

- Fire
- Explosion
- Major accidents involving man-made collapse of the mining edges.
- Snake bites, attack by honeybees or attack by wild animals.

#### **2- Disaster due to natural calamities like:**

- Flood/ heavy rains which can involve natural landslides.
- Earth quake
- Cyclone
- Lightening

### *7.3.3 Emergency Plan:*

- The mining operations should be immediately stopped in case of any emergency. A siren will be sounded during emergency time.
- An emergency assembly point will be created and all the workers will guide visitors or contractors to approach assembly point.
- Emergency vehicle (Ambulance) will be available in the nearby place, in proximity to the three mines and will rush to the emergency control centre at the blowing of emergency siren. The driver of emergency vehicle will follow the instructions of Incident Controller/Site Main Controller.
- Workers will be trained for the precautions to be taken during natural disasters like heavy rain, floods, earthquake and cyclone.
- All escape routes from mines to the assembly point or any other safe location will be made and the escape plan will be displayed in many places in the mine area

### *7.3.4 Emergency Control:*

- Shut down of mining operations: Raising the alarm or siren followed by immediate safe shut down of the power supply, and isolation of affected areas.
- Treatment of injured: First aid and hospitalization of injured persons

<i>Project</i>	<i>Rough Stone and Gravel Quarry – 2.86.0 Ha by Thiru K.Nataraj</i>	<i>Draft EIA Report</i>
<i>Project Proponent</i>	<i>Thiru K.Nataraj</i>	
<i>Project Location</i>	<i>Themnavur/Killukulavaipatti Village, Kulathur Taluk, Pudukkottai District.</i>	

- Protection of environment and property: During mitigation, efforts will be made to prevent impacts on environment and property to the extent possible.
- Preserving all evidences and records: This will be done to enable a thorough investigation of the true causes of the emergency.
- Ensuring safety of personnel prior to restarting of operations: Efforts required will be made to ensure that work environment is safe prior to restarting the work.

### **7.3 Natural Resource Conservation**

There are no natural resources within the premises. The conservation strategies for energy will be followed in the proposed mine lease area. The pollutants of the mine will be minimized by adopting appropriate mitigation measures as mentioned Chapter 5 to prevent the effects on nearest water bodies. No surface runoff from the project site will be let into the nearest water bodies.

### **7.4 Resettlement and Rehabilitation:**

The proposed Mine lease area is a private land of Thiru. S.Balasubramanian. There is no displacement of the population within the project area and adjacent nearby area and hence Rehabilitation & Resettlement is not applicable.

<i>Project</i>	<i>Rough Stone and Gravel Quarry – 2.86.0 Ha by Thiru K.Nataraj</i>	<i>Draft EIA Report</i>
<i>Project Proponent</i>	<i>Thiru K.Nataraj</i>	
<i>Project Location</i>	<i>Themnavur/Killukulavaipatti Village, Kulathur Taluk, Pudukkottai District.</i>	

## 8 Project Benefits

### 8.1 General

This chapter covers the benefits accruing to the locality, neighborhood, region and nation as a whole. It brings out the details of benefits by way of improvements in the physical infrastructure, social infrastructure, employment potential and other tangible benefits.

#### 8.1.1 Physical Benefits

The opening of the proposed project will enhance the following physical infrastructure facilities in the adjoining areas:

- a. **Market:** Generating useful economical resource for construction. Due to demand supply chain, excavated mineral (Rough stone & Gravel) will sold in the market in the affordable price.
- b. **Infrastructure:** The excavated rough stone will be used for *Laying Roads, Building & Construction Projects, Bridges.*
- c. **Enhancement of Green Cover & Green Belt Development:** As a part of reclamation plan, native tree species will be planted along the safety boundary (1.07.1 Ha) of the mine lease area. A suitable combination of trees that can grow fast and also have good leaf cover will be adopted to develop the green belt. It is proposed to plant 80 numbers of native species along with some fruit bearing and medicinal trees during the mining plan period.

### 8.2 Social Benefits

The mining in the area will create rural employment. During site visit, it has been observed that the economic conditions of the villages in the study area is quite normal. After the development of the proposed mine, it will improve the livelihood of local people and also provide the indirect employment opportunities. The rough stone for the infrastructural development in the area will be made available from the local markets at reasonably lower price.

As a part of CER, 2% of the project cost i.e., 5 Lakhs will be allocated. The detailed agenda, which is to be executed has been framed. The salient features of the programme are as follows:

- Developing Sports facilities and providing Toilet, Water Filter Facilities to Government Schools in Koppampatty Village, which is located at 1.05 km, E from the project site.

<i>Project</i>	<i>Rough Stone and Gravel Quarry – 2.86.0 Ha by Thiru K.Nataraj</i>	<i>Draft EIA Report</i>
<i>Project Proponent</i>	<i>Thiru K.Nataraj</i>	
<i>Project Location</i>	<i>Themnavur/Killukulavaipatti Village, Kulathur Taluk, Pudukkottai District.</i>	

### 8.3 Project Cost / Investment Details

S.No	Description of cost	Cost of Lakhs
<b>A</b>	<b>Fixed Asset cost:</b>	
	Land cost	Rs. 22,88,000/-
	Labours shed	Rs. 3,00,000/-
	Refilling/Fencing cost	Rs. 2,00,000/-
	Sanitary facilities	Rs. 1,50,000/-
	<b>Total Fixed Assest cost</b>	<b>Rs.29,38,000/-</b>
<b>B</b>	<b>Operational cost:</b>	
	Machineries	Rs.40,00,000/-
	<b>Total Operational Cost</b>	<b>Rs.40,00,000/-</b>
<b>C</b>	<b>(I) EMP Estimation:</b>	
	Air Quality sampling	Rs.2,00,000/-
	Water quality sampling	Rs.1,00,000/-
	Noise monitoring	Rs.20,000/-
	Ground vibration test	Rs.50,000/-
	<b>(II) Expenditure and maintenance:</b>	
	Drinking water facility for the labours	Rs.2,10,000/-
	Sanitary arrangements	Rs.1,50,000/-
	Safety kits	Rs.1,20,000/-
	Water sprinkling	Rs.7,20,000/-
	Afforestation cost	Rs.50,000/-
	<b>Total</b>	<b>Rs.16,20,000/-</b>
	<b>Total Project cost</b>	<b>Rs.85,58,000/-</b>

<i>Project</i>	<i>Rough Stone and Gravel Quarry – 2.86.0 Ha by Thiru K.Nataraj</i>	<i>Draft EIA Report</i>
<i>Project Proponent</i>	<i>Thiru K.Nataraj</i>	
<i>Project Location</i>	<i>Themmavur/Killukulavaipatti Village, Kulathur Taluk, Pudukkottai District.</i>	

## **9 Environmental Management Plan**

### **9.1 Introduction**

This chapter comprehensively presents the Environmental Management Plan (EMP), which includes the administrative and technical setup, summary matrix of EMP, the cost involved to implement the EMP, during various Mining activities and provisions made towards the same in the cost estimates of project. This chapter describes the proposed monitoring scheme as well as inter-organizational arrangements for effective implementation of the mitigation measures.

### **9.2 Subsidence**

Mining will be carried out by opencast semi mechanized mining method with drilling & blasting as per mining plan approved by Department of Mining and Geology, Pudukkottai. Subsidence/slope failures are not envisaged because there are no loose strata overlying the deposit (mineral to be excavated). The bench height will be average 5m. The individual bench slope has been proposed to be kept at 60° from horizontal. Moreover, all safety standards/ safeguards will be implemented as per guidelines prescribed by Director General of Mines Safety.

### **9.3 Mine Drainage**

#### **9.1.1 *Storm water Management***

The following measures will be taken with respect to the prevailing site conditions.

- Storm water drains with silt traps of size 1m x 1m will be suitably constructed all along the periphery of the pit area to collect the run-off from the mine area and divert into the pit.
- All measures will be taken not to disturb the existing drainage pattern adjacent to the mine lease area.
- The storm water collected from the mine area will be utilized for dust suppression on haul roads, plantation within the premises, etc.,

#### **9.1.2 *Drainage***

Local workers will be deployed for the project. But, urinals and Latrines will be provided and the same will be connected to septic tank followed by soak pit arrangement. No domestic waste will be deposited into the nearby area. Regular checking will be carried out to find any blockage due to silting or accumulation of loose materials. The drains will also be checked for any damage in lining / stone pitching, etc.

<b>Project</b>	<b>Rough Stone and Gravel Quarry – 2.86.0 Ha by Thiru K.Nataraj</b>	<b>Draft EIA Report</b>
<b>Project Proponent</b>	<b>Thiru K.Nataraj</b>	
<b>Project Location</b>	<b>Themnavur/Killukulavaipatti Village, Kulathur Taluk, Pudukkottai District.</b>	

### 9.1.3 Administrative and Technical Setup

The Environment Management Plan (EMP) will consist of all mitigation measures for each component of the environment due to the activities increased during mining operation to minimize adverse environmental impacts resulting from the activities of the project.

To carry out the above activities, Thiru.S. Balasubramanian will work in association with M/s. Ecotech Labs Pvt Ltd.

**Table 9-1: Impacts and mitigation measures**

<b>S. No</b>	<b>Impacts on Environment</b>	<b>Activity /Aspect</b>	<b>Anticipated impacts</b>	<b>Mitigation measures</b>	<b>Budgetary Allocation</b>
1.	Air	Fugitive Emission	During mining operation, fugitive dust and other air pollutants like particulate matter (PM10 & PM 2.5) will be generated.	<ul style="list-style-type: none"> <li>Planting of trees along the safety distance of the Mine Lease Area</li> <li>Water will be sprinkled in the site as dust suppression measure.</li> </ul>	Rs.50,000 Rs.1,50,000
2.	Water	Wastewater Generation	Improper management of Domestic wastewater in the Mine lease may create unhygienic conditions in the site thereby causing health impacts to the labors	<ul style="list-style-type: none"> <li>Provision of urinals/Latrines along with septic tank followed by soak pit arrangement will be provided in the Mine Lease area for the proper management of wastewater.</li> </ul>	Rs.1,00,000
3.	Noise	Mining activities like drilling, blasting, loading and transportation	Noise from the machinery can cause hypertension, high stress level, hearing loss, sleep disturbance etc due to prolonged exposure. Apart from Mining activities like drilling, blasting may generate noise	<ul style="list-style-type: none"> <li>Use of personal protective devices i.e., earmuffs and earplugs by workers, who are working in high noise generating areas.</li> </ul>	Rs.20,000



<b>Project</b>	<b>Rough Stone and Gravel Quarry – 2.86.0 Ha by Thiru K.Nataraj</b>	<b>Draft EIA Report</b>
<b>Project Proponent</b>	<b>Thiru K.Nataraj</b>	
<b>Project Location</b>	<b>Themmavur/Killukulavaipatti Village, Kulathur Taluk, Pudukkottai District.</b>	

4.	Land	Improper management of Storm water Runoff	Storm water Runoff may result in Soil Erosion	<ul style="list-style-type: none"> <li>Garland drainage of 1m x 1m will be provided to avoid storm water run-off.</li> </ul>	Rs.1,00,000
5.	Social Responsibility	Mining workers	Unhygienic site sanitation facilities may cause health damage to workers.	<p>The objective is to ensure health and safety of the workers with effective provisions for the basic facilities of sanitation, drinking water, safety of equipments or machinery etc. The following will be done in the site</p> <ul style="list-style-type: none"> <li>✓ By complying with the safety procedures, norms and guidelines (as applicable) as outlined in the National Building Code of India, Bureau of Indian Standards. Rs.25,000</li> <li>✓ Provide adequate number of decentralized latrines and urinals Rs.30,000</li> <li>✓ Providing Septic tank along with Soak pit arrangement Rs.1,00,000</li> <li>✓ Providing First Aid room, conducting frequent health checkups to labor and conducting free medical camps Rs.36,000</li> <li>✓ Providing safety helmet, Gloves, Jacket &amp; Boots Rs.50,000</li> <li>✓ Providing measures to prevent fires. Fire fighting extinguishers and buckets of sand will be provided in the construction site</li> </ul>	

<i>Project</i>	<i>Rough Stone and Gravel Quarry – 2.86.0 Ha by Thiru K.Nataraj</i>	<i>Draft EIA Report</i>
<i>Project Proponent</i>	<i>Thiru K.Nataraj</i>	
<i>Project Location</i>	<i>Themnavur/Killukulavaipatti Village, Kulathur Taluk, Pudukkottai District.</i>	

6.	Building materials resource conservation	Building Material consumption	Use of farfetched construction materials than the locally available construction materials may lead to over exploitation of natural resources & increase in carbon footprint.	<ul style="list-style-type: none"> <li>• Use of locally available construction materials.</li> </ul>	
----	--	-------------------------------	---	--	--

**Table 9-2: Budgetary Allocation for EMP during Mining**

<b>Expenditure and maintenance:</b>	
Drinking water facility for the labours	Rs.2,10,000/-
Sanitary arrangements	Rs.1,50,000/-
Safety kits	Rs.1,20,000/-
Water sprinkling	Rs.7,20,000/-
Afforestation cost	Rs.50,000/-
<b>Total</b>	<b>Rs.16,20,000/-</b>

<i>Project</i>	<i>New Rough Stone and Gravel Quarry – 2.86.0 Ha by Thiru K.Nataraj</i>	<i>Draft EIA Report</i>
<i>Project Proponent</i>	<i>Thiru K.Nataraj</i>	
<i>Project Location</i>	<i>Themmavur/Killukulavaipatti Village, Kulathur Taluk, Pudukkottai District.</i>	

## 10 Summary & Conclusion

This chapter summarizes the overall justification for implementation of the project and explains how the potential impacts are mitigated.

### 10.1 Introduction

Thiru K.Nataraj site is a cluster of five mining project. The individual mine lease area is 2.86.0 Ha of Rough Stone and Gravel Quarry located at S.F.Nos. 111/1B, 111/2, 115/9, 115/10 of Themmavur/Killukulavaipatti Village, Kulathur Taluk in Pudukkottai District.

### 10.2 Project Overview

**Table 10-1: Project Overview**

S. No.	Description	Details
1	Project Name	Rough Stone and Gravel Quarry
2	Proponent	Thiru K.Nataraj
3	Mining Lease Area Extent	2.86.0 Ha
4	Location	S.F.Nos. 111/1B, 111/2, 115/9, 115/10 of Themmavur/Killukulavaipatti Village, Kulathur Taluk in Pudukkottai District
5	Latitude	10°37'04.30"N to 10°37'12.91"N
6	Longitude	78°55'17.35"E to 78°55'26.60"E
7	Topography	Plain terrain
8	Site Elevation above MSL	≈125.0 m from MSL
9	Topo Sheet No.	58-J/14
10	Minerals of Mine	Rough Stone and Gravel
11	Proposed production of Mine	Proposed capacity of Rough Stone: 245195 m <sup>3</sup> and Gravel: 37266 m <sup>3</sup>
12	Ultimate depth of Mining	33m Below Ground Level
13	Method of Mining	Open cast, mechanized mining
14	Water demand	2.62 KLD
15	Source of water	Water will be supplied through tankers supply
16	Manpower	36 Nos
17	Mining Lease	Precise area communication was approved by Assistant Director, Dept of Geology and Mining with Rc.No.04/2022 (G&M) dated: 23.03.2022
18	Mining Plan Approval	Mining plan was approved by Assistant Director, Dept of Geology and Mining, with Rc.No.04/2022 (G&M) dated: 05.04.2022
19	Production details	Geological reserves of Rough stone:1999400 m <sup>3</sup>

<i>Project</i>	<i>New Rough Stone and Gravel Quarry – 2.86.0 Ha by Thiru K.Nataraj</i>	<i>Draft EIA Report</i>
<i>Project Proponent</i>	<i>Thiru K.Nataraj</i>	
<i>Project Location</i>	<i>Themnavur/Killukulavaipatti Village, Kulathur Taluk, Pudukkottai District.</i>	

		Proposed year wise recoverable reserves of Rough Stone: 245195 m <sup>3</sup> for five years
20	Boundary Fencing	7.5m barrier all along the boundary Fencing will be provided
21	Disposal of overburden	The over burden in the form of Gravel is 37266 m <sup>3</sup> of used for filling and leveling of low-lying areas of road projects and other infrastructure development work in and around the district.
22	Ground water	The ground Water Level is noticed at the depth of 70m to 75m below Ground Level by monitoring nearby bore hole, during the climatic conditions, the fluctuations of water level are 70m in Rainy seasons and 75m in summer seasons of this quarry area.
23	Habitations within 500m radius of the Project Site	There is no Habitation within 500m radius of the project site.
24	Drinking water	Water will be supplied through tankers from Killukulavaipatti Village which is 0.48 km Northwest from the proposed project site.

### **10.3 Justification of the proposed project**

The said project plays a significant role in the domestic as well as infrastructural market. To achieve a huge infrastructure being envisaged by Government of India, particularly in road and housing sector, there is a need for basic building materials. The rough stone form the primary building material.

Rough stone is one of the most valuable natural building materials. Aggregates are mostly used for building roads and footpaths Aggregates – stone used for its strong physical properties – crushed and sorted into various sizes for use in concrete, coated with bitumen to make asphalt or used 'dry' as bulk fill in construction. Mostly used in roads, concrete and building products. Aggregates represent about 98% of quarry output, most of which is used in road construction, maintenance and repair. Much of this goes to the production of asphalt; the remainder is used 'dry' without the addition of other materials to provide a sturdy base for roads.

Since Pudukkottai, a city known for its small-scale industries and also the soil in the area near project site is not very fertile making it unsuitable for carrying out agricultural activities. The topography near

<i>Project</i>	<i>New Rough Stone and Gravel Quarry – 2.86.0 Ha by Thiru K.Nataraj</i>	<i>Draft EIA Report</i>
<i>Project Proponent</i>	<i>Thiru K.Nataraj</i>	
<i>Project Location</i>	<i>Themnavur/Killukulavaipatti Village, Kulathur Taluk, Pudukkottai District.</i>	

the lease area is barren dry lands showing only less chance for crop growth and development of vegetation. In addition to that, geological reserves of rough stone is abundant in the lease area which is evident from the mine activities carried out in the nearby sites.

**Table 10-2: Anticipate Impacts & Appropriate Mitigation Measures**

<b>S. No.</b>	<b>Potential Impact</b>	<b>Mitigation Measure</b>
1	The main impact in the air environment is dust emission during various mining activities such drilling, blasting, excavation, loading and transportation. The dust emission may affect the quality of ambient air in the and around the mine area. The increased emission may cause respiratory & Cardiovascular problems in human health	Proper mitigation measures like water sprinkling on haul roads will be adopted to control dust emissions. To control the emissions regular preventive maintenance of equipments will be carried out on contractual basis. Plantation will be carried out along approach roads & mine premises.
2	Waste water will be generated due to mining activity and from other domestic activities. These may contaminate the ground water leading to ground water. The mining activity may affect the ground water table	No waste water will be generated from the mining activity of minor minerals as the project only involves lifting of over burden from mine site. The wastewater generated from the domestic activity will be disposed off safely through the proposed septic tank. Mining will not intersect ground water table. Hence the water table will not be impacted due to the proposed project
3	Noise will be generated in the mine area during various mining activities such as blasting, drilling, excavation. During transportation of the mined out mineral,	Periodical monitoring of noise will be done. No other equipments except the transportation vehicles and Excavator

<i>Project</i>	<i>New Rough Stone and Gravel Quarry – 2.86.0 Ha by Thiru K.Nataraj</i>	<i>Draft EIA Report</i>
<i>Project Proponent</i>	<i>Thiru K.Nataraj</i>	
<i>Project Location</i>	<i>Themnavur/Killukulavaipatti Village, Kulathur Taluk, Pudukkottai District.</i>	

	there may be noise generation due to the movement of vehicles. This may impact the health condition of the workers by creating headache	(as & when required) for loading will be allowed at site. Noise generated by these equipments shall be intermittent and does not cause much adverse impact. Plantation will be carried out along approach roads. The plantation minimizes propagation of noise and also arrest dust.
4	Solid waste will be generated from the mining activity as there will be refuse after 95% recovery and also generation of domestic waste	The 100% recovery is achieved by extracting the entire mineable reserve. Hence there will be no refuse generation due to the mining activity. Apart from that, a very meagre quantity of domestic waste will be generated in the project, which will be handed over to the local body on daily basis.
5	During mining activities, there are chances of workers getting health issues or may be prone to accidents	Dust masks will be provided as additional personal protection equipment to the workers working in the dust prone area. Periodical trainings will be conducted to create awareness about the occupational health hazards due to activities like blasting, drilling, excavation. Workers health related problem if any, will be properly addressed.

<i>Project</i>	<i>New Rough Stone and Gravel Quarry – 2.86.0 Ha by Thiru K.Nataraj</i>	<i>Draft EIA Report</i>
<i>Project Proponent</i>	<i>Thiru K.Nataraj</i>	
<i>Project Location</i>	<i>Themmavur/Killukulavaipatti Village, Kulathur Taluk, Pudukkottai District.</i>	

## **11. Disclosure of Consultant**

### **10.4 Introduction**

This chapter presents the details of the environmental consultants engaged, their background and the brief description of the key personnel involved in the project. Specific studies on the mining project have been carried out by engaging engineers/experts of Ecotech Labs Pvt. Ltd, Chennai. Ecotech Labs Pvt. Ltd (ETL), Chennai is NABET accredited consultancy organization. ETL is equipped with in-house, spacious laboratory, accredited by NABL (National Accreditation Board for Testing & Calibration Laboratories), Department of Science & Technology, Government of India and MoEF & CC.

### **11.2 Eco Tech Labs Pvt. Ltd – Environment Consultant**

Eco Tech Labs Pvt. Ltd is a multi-disciplinary testing and research laboratory in India. Eco Tech labs provides high quality services in environmental consultancy, engineering solution, chemical and microbiological laboratory analysis of food, water and environment (Air, Water, Soil) with highest accuracy.

#### **11.1.1 The Quality policy**

- We, at Eco Tech Labs Pvt. Ltd. engaged in providing Environmental consulting services and we are committed to strengthen our capabilities in all areas of our operations in line with customer requirements & expectations, applicable legal requirements & stakeholders expectations.
- We are committed to establish and maintain Quality Management System (QMS) for continual improvement in processes and Services
- We are committed to provide customized solutions in realistic, time bound and cost effective to achieve highest degree of customer satisfaction and Environmental improvement.
  - We shall establish, maintain & periodically review our documented management systems, objectives and performance in consultation with our employees and prevailing best practices.
  - Effective communication of organization's policy and objectives to employees and seeking feedbacks from all our employees and concerned stakeholders for continual improvement.

<b>Project</b>	<b>New Rough Stone and Gravel Quarry – 2.86.0 Ha by Thiru K.Nataraj</b>	<b>Draft EIA Report</b>
<b>Project Proponent</b>	<b>Thiru K.Nataraj</b>	
<b>Project Location</b>	<b>Themmavur/Killukulavaipatti Village, Kulathur Taluk, Pudukkottai District.</b>	

**Declaration by Experts contributing to the EIA of New Rough Stone Quarry- 0.82.0 Ha by Thiru K.Nataraj at S.F.No. 111/1B, 111/2, 115/9, 115/10, Themmavur / Killukulavaipatti Village, Kulathur Taluk, Pudukkottai District, Tamil Nadu State**

I, hereby, certify that I was a part of the EIA team in the following capacity that developed the above EIA.

**EIA Coordinator:** Dr. A. Dhamodharan



**Dr. A. DHAMODHARAN**  
(NABET APPROVED EIA COORDINATOR)  
NABET/EIA/2124/SA 0147  
Environmental Consultant  
Eco Tech Labs Pvt. Ltd  
Plot No.48A, 2nd Main Road, Ram Nagar South Extn,  
Pallikaranai, Chennai - 600 100.


**Signature:**

**Period of involvement:** 01.06.2022 to 30.08.2022

**Contact information:** M/s. Ecotech Labs Pvt Ltd.,

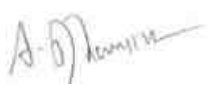


No. 48, 2<sup>nd</sup> Main Road, Ram Nagar South Extension,

Pallikaranai, Chennai – 600 100






<b>S. No</b>	<b>Functional areas</b>	<b>Name of the experts</b>	<b>Involvement (Period and task)</b>	<b>Signature and date</b>
1	AP	Mrs. K. Vijayalakshmi	1. Selection of Baseline Monitoring stations based on the wind direction. 2. Interpretation of Baseline data by comparing it with standards prescribed by CPCB against the type of area. 3. Identification of sources of air pollution and suggesting mitigation measures to minimize impact. <b>Period: February – April 2021</b>	






<b>Project</b>	<b>New Rough Stone and Gravel Quarry – 2.86.0 Ha by Thiru K.Nataraj</b>	<b>Draft EIA Report</b>
<b>Project Proponent</b>	<b>Thiru K.Nataraj</b>	
<b>Project Location</b>	<b>Themmavur/Killukulavaipatti Village, Kulathur Taluk, Pudukkottai District.</b>	

2	WP	Dr. A. Dhamodharan	<ol style="list-style-type: none"> <li>1. Selection of baseline Monitoring Locations for Ground water analysis and also identifying nearest surface water to be studied.</li> <li>2. Interpretation of baseline data collected</li> <li>3. Identification of impacts based on the baseline study conducted and also to the ground water and nearby surface water due to the proposed project</li> <li>4. Preparation of suitable and appropriate mitigation plan.</li> <li>5.</li> </ol> <p><b>Period: March 2021</b></p>	
3	SHW	Dr. A. Dhamodharan	<ol style="list-style-type: none"> <li>1. Identification of nature of solid waste generated.</li> <li>2. Categorization of the generated waste and estimating the quantity of waste to be generated based on the per capita basis. Identification of impacts of SHW on Environment</li> <li>3. Suggesting suitable mitigation measures by recommending appropriate disposal method for each category of waste generated</li> <li>4. Topsoil and refuse management</li> </ol> <p><b>Period: March 2021</b></p>	
4	SE	Mr. S. Pandian	<ol style="list-style-type: none"> <li>1. Primary data collection through the census questionnaire</li> <li>2. Obtaining Secondary data from authenticated sources and incorporating the same in EIA report.</li> <li>3. Impact assessment &amp; proposing suitable mitigation plan.</li> <li>4. CSR budget allocation by discussing with the local body and allotting the same for need based activity.</li> </ol> <p><b>Period: March 2021</b></p>	

<b>Project</b>	<b>New Rough Stone and Gravel Quarry – 2.86.0 Ha by Thiru K.Nataraj</b>	<b>Draft EIA Report</b>
<b>Project Proponent</b>	<b>Thiru K.Nataraj</b>	
<b>Project Location</b>	<b>Themnavur/Killukulavaipatti Village, Kulathur Taluk, Pudukkottai District.</b>	

5	EB	Dr. A. Dhamodharan	<ol style="list-style-type: none"> <li>1. Primary data collection through field survey and sheet observation for ecology and biodiversity</li> <li>2. Secondary Collection through various authenticated sources</li> <li>3. Prediction of anticipated impacts and suggesting appropriate mitigation measures.</li> </ol> <p><b>Period: April 2021</b></p>	
6	HG	Dr. T. P. Natesan	<ol style="list-style-type: none"> <li>1. Study of existing surface drainage arrangements in the core and buffer zone, impact due to mining on these drainage courses and suggestion of mitigative measures</li> <li>2. Determination of groundwater use pattern, development of rainwater harvesting program.</li> <li>3. Storm water management through garland drainage system.</li> </ol> <p><b>Period: April 2021</b></p>	
7	GEO	Dr. T. P. Natesan	<ol style="list-style-type: none"> <li>1. Field survey for assessing regional and local geology, aquifer distribution, Determination of groundwater use pattern, development of rainwater harvesting program.</li> </ol> <p><b>Period: April 2021</b></p>	
8	SC	Dr. A. Dhamodharan	<ol style="list-style-type: none"> <li>1. Interpretation of baseline report</li> <li>2. Identification of possible impacts on soil, prediction of soil conservation and suggesting suitable mitigation measures.</li> </ol> <p><b>Period: April 2021</b></p>	
9	AQ	Mrs. K. Vijayalakshmi	<ol style="list-style-type: none"> <li>1. Collection of Meteorological data for the baseline study period</li> <li>2. Plotting wind rose plot and thereby selecting the monitoring locations based on the wind pattern</li> <li>3. Estimation of sources of air emissions and air quality modeling is done</li> <li>4. Interpretation of the results obtained</li> <li>5. Identification of the impacts and suggesting suitable mitigation measures.</li> </ol>	

<b>Project</b>	<b>New Rough Stone and Gravel Quarry – 2.86.0 Ha by Thiru K.Nataraj</b>	<b>Draft EIA Report</b>
<b>Project Proponent</b>	<b>Thiru K.Nataraj</b>	
<b>Project Location</b>	<b>Themmavur/Killukulavaipatti Village, Kulathur Taluk, Pudukkottai District.</b>	

10	NV	Mrs. Neha Singh	<ol style="list-style-type: none"> <li>1. Selection of monitoring locations</li> <li>2. Interpretation of baseline data</li> <li>3. Prediction of impacts due to noise pollution and suggestion of appropriate mitigation measures</li> </ol> <p><b>Period: February – April 2021</b></p>	
11	LU	Dr. T. P. Natesan	<ol style="list-style-type: none"> <li>1. Collection of Remote sensing satellite data to study the land use pattern.</li> <li>2. Primary field survey and limited field verification for land categorization in the study area</li> <li>3. Preparation of Land use map using Satellite data for 10km radius around the project site.</li> </ol> <p><b>Period: April 2021</b></p>	
12	RH	Mr. Pinaki Dasgupta	<ol style="list-style-type: none"> <li>1. Identification of the risk</li> <li>2. Interpreting consequence contours</li> <li>3. Suggesting risk mitigation measures</li> </ol> <p><b>Period: April 2021</b></p>	

**Declaration by the Head of the accredited consultant organization/ authorized person**

I, Dr. A. Dhamodharan, hereby, confirm that the above-mentioned experts prepared the EIA report of mining project at Survey Numbers. 111/1B, 111/2, 115/9, 115/10 Themmavur / Killukulavaipatti Village, Kulathur Taluk, Pudukkottai District. I also confirm that the consultant organization shall be fully accountable for any misleading information mentioned in this statement.

**Signature:**




**Name:** Dr. A. Dhamodharan

**Designation:** Managing Director

**Name of the EIA consultant organization:** M/s. Eco Tech Labs Private Limited

**NABET Certificate No. & Issue Date:** NABET/EIA/2124/SA 0147

**ANNEXURE-I**

**STANDARD TOR CONDITIONS WITH  
ADDITIONAL TOR POINTS**





THIRU.DEEPAK S.BILGI, I.F.S.  
MEMBER SECRETARY

STATE LEVEL ENVIRONMENT IMPACT  
ASSESSMENT AUTHORITY-TAMILNADU  
3<sup>rd</sup> Floor, Panagal Maaligai,  
No.1, Jeenis Road, Saidapet,  
Chennai - 600 015.  
Phone No. 044-24359973  
Fax No. 044-24359975

**TERMS OF REFERENCE (ToR)**

**Lr No.SEIAA-TN/F.No.9209/ToR- 1212/2022 Dated:14.07.2022.**

To

Thiru.K.Nataraj  
S/o.Krishnasamy  
No.46A, Kallar Street  
Koppampatti  
Kolathur Taluk  
Pudukkottai-622 203.


Sir / Madam,

**Sub:** SEIAA, Tamil Nadu – Terms of Reference with public Hearing (ToR) for the proposed Rough stone and Gravel Quarry over an extent of 2.86.0Ha located at S.F.No. 111/1B, 111/2, 115/9, 115/10 & 40/5 of Themnavur & Killukulavaipatti Village, Kulathur Taluk, Pudukkottai District, Tamil Nadu by Thiru.K.Nataraj - under project category – “B1” and Schedule S.No.1 (a) – ToR issued along with Public Hearing - preparation of EIA report – Regarding.

**Ref:** 1. Online proposal No.SIA/TN/MIN/76087/2022, dated 25.04.2022.  
2. Your application submitted for Terms of Reference dated: 29.04.2022.  
3. Minutes of the 287<sup>th</sup> SEAC meeting held on 22.06.2022.  
4. Minutes of the 532<sup>nd</sup> Authority meeting held on 14.07.2022.

Kindly refer to your proposal submitted to the State Level Impact Assessment Authority for Terms of Reference.

The proponent, Thiru.K.Nataraj has submitted application for Terms of Reference (ToR) with public Hearing on 29.04.2022, in Form-I, Pre- Feasibility report for the proposed Rough Stone

  
MEMBER SECRETARY

SEIAA-TN

& gravel quarry lease over an extent of 2.86.0 Ha at S.F.No.111/1B, 111/2, 115/9, 115/10 & 40/5 Themmavur & Killukulavaipatti village, Kulathur Taluk, Pudukkottai District, Tamil Nadu.

**Discussion by SEAC and the Remarks:-**

**Proposed Rough Stone & Gravel quarry lease over an extent of 2.86.0 Ha at S.F.No. 111/1B, 111/2, 115/9, 115/10 & 40/5 Themmavur & Killukulavaipatti Village, Kulathur Taluk, Pudukkottai District, Tamil Nadu by Thiru.K.Nataraj for Terms of Reference (SIA/TN/MIN/76087/2022 Dt.25.04.2022)**


The proposal was placed in this 287<sup>th</sup> Meeting of SEAC held on 22.06.2022. The details of the project furnished by the proponent are available in the website (parivesh.nic.in).

The SEAC noted the following

1. The Project Proponent, Thiru.K.Nataraj has applied for Terms of Reference for the proposed Rough Stone & Gravel quarry lease over an extent of 2.86.0 Ha at S.F.No. 111/1B, 111/2, 115/9, 115/10 & 40/5 Themmavur & Killukulavaipatti Village, Kulathur Taluk, Pudukkottai District, Tamil Nadu.
2. The proposed quarry/activity is covered under Category "B1" of Item 1(a) "Mining Projects" of the Schedule to the EIA Notification, 2006.
3. As per the mining plan the lease period is 5 years. The mining plan is for the period of five years & production should not exceed 267745 cu.m of rough stone & 37266 cu.m of Gravel. The annual peak production is 59645 cu.m. of Rough Stone (5<sup>th</sup> year) and 14622 cu.m. of Gravel (1<sup>st</sup> year). The ultimate depth is 43 m BGL.

Based on the presentation made by the proponent and considering safety point of view, SEAC recommended to remove the last bench in X1Y1-GH & X1Y1-IJ. Accordingly grant of Terms of Reference (TOR) with Public Hearing is issued for the production of 262795m<sup>3</sup> of rough stone and 37266m<sup>3</sup> of Gravel in 5 years with ultimate depth 37m, subject to the following TORs, in addition to the standard terms of reference for EIA study for non-coal mining projects and details issued by the MOEF & CC to be included in ELA/EMP Report:


1. **The PP shall furnish the certified compliance report on the existing EC issued and also submit an action taken report wherever required.**
2. In the case of proposed lease in an existing (or old) quarry where the benches are not formed (or) partially formed as per the approved Mining Plan, the Project Proponent (PP) shall prepare and submit an 'Action Plan' for carrying out the realignment of the benches in the

  
MEMBER SECRETARY

SEIAA-TN

proposed quarry lease after it is approved by the concerned Asst. Director of Geology and Mining during the time of appraisal for obtaining the EC.

3. The Proponent shall submit a conceptual 'Slope Stability Plan' for the proposed quarry during the appraisal while obtaining the EC, when the depth of the working is extended beyond 30 m below ground level.
4. The PP shall furnish the affidavit stating that the blasting operation in the proposed quarry is carried out by the statutory competent person as per the MMR 1961 such as blaster, mining mate, mine foreman, II/I Class mines manager appointed by the proponent.
5. **The PP shall present a conceptual design for carrying out only controlled blasting operation involving line drilling and muffle blasting in the proposed quarry such that the blast-induced ground vibrations are controlled as well as no fly rock travel beyond 30 m from the blast site.**
6. The EIA Coordinators shall obtain and furnish the details of quarry/quarries operated by the proponent in the past, either in the same location or elsewhere in the State with video and photographic evidences.
7. If the proponent has already carried out the mining activity in the proposed mining lease area after 15.01.2016, then the proponent shall furnish the following details from AD/DD, mines,
  - a. What was the period of the operation and stoppage of the earlier mines with last work permit issued by the AD/DD mines?
  - b. Quantity of minerals mined out.
  - c. Highest production achieved in any one year
  - d. Detail of approved depth of mining.
  - e. Actual depth of the mining achieved earlier.
  - f. Name of the person already mined in that leases area.
  - g. If EC and CTO already obtained, the copy of the same shall be submitted.
  - h. Whether the mining was carried out as per the approved mine plan (or EC if issued) with stipulated benches.
8. All corner coordinates of the mine lease area, superimposed on a High Resolution Imagery/Topo sheet, topographic sheet, geomorphology, lithology and geology of the mining lease area should be provided. Such an Imagery of the proposed area should clearly show the

  
MEMBER SECRETARY

SEIAA-TN



- land use and other ecological features of the study area (core and buffer zone).
9. The PP shall carry out Drone video survey covering the cluster, Green belt, fencing etc.,
  10. The proponent shall furnish photographs of adequate fencing, green belt along the periphery including replantation of existing trees & safety distance between the adjacent quarries & water bodies nearby provided as per the approved mining plan.
  11. The Project Proponent shall provide the details of mineral reserves and mineable reserves, planned production capacity, proposed working methodology with justifications, the anticipated impacts of the mining operations on the surrounding environment and the remedial measures for the same.
  12. The Project Proponent shall provide the Organization chart indicating the appointment of various statutory officials and other competent persons to be appointed as per the provisions of Mines Act'1952 and the MMR, 1961 for carrying out the quarrying operations scientifically and systematically in order to ensure safety and to protect the environment.
  13. The Project Proponent shall conduct the hydro-geological study considering the contour map of the water table detailing the number of ground water pumping & open wells, and surface water bodies such as rivers, tanks, canals, ponds etc. within 1 km (radius) along with the collected water level data for both monsoon and non-monsoon seasons from the PWD / TWAD so as to assess the impacts on the wells due to mining activity. Based on actual monitored data, it may clearly be shown whether working will intersect groundwater. Necessary data and documentation in this regard may be provided.
  14. The proponent shall furnish the baseline data for the environmental and ecological parameters with regard to surface water/ground water quality, air quality, soil quality & flora/fauna including traffic/vehicular movement study.
  15. The Proponent shall carry out the Cumulative impact study due to mining operations carried out in the quarry specifically with reference to the specific environment in terms of soil health, biodiversity, air pollution, water pollution, climate change and flood control & health impacts. Accordingly, the Environment Management plan should be prepared keeping the concerned quarry and the surrounding habitations in the mind.
  16. Rain water harvesting management with recharging details along with water balance (both monsoon & non-monsoon) be submitted.
  17. Land use of the study area delineating forest area, agricultural land, grazing land, wildlife



MEMBER SECRETARY



SEIAA-TN


sanctuary, national park, migratory routes of fauna, water bodies, human settlements and other ecological features should be indicated. Land use plan of the mine lease area should be prepared to encompass preoperational, operational and post operational phases and submitted. Impact, if any, of change of land use should be given.

18. Details of the land for storage of Overburden/Waste Dumps (or) Rejects outside the mine lease, such as extent of land area, distance from mine lease, its land use, R&R issues, if any, should be provided.
19. Proximity to Areas declared as 'Critically Polluted' (or) the Project areas which attracts the court restrictions for mining operations, should also be indicated and where so required, clearance certifications from the prescribed Authorities, such as the TNPCB (or) Dept. of Geology and Mining should be secured and furnished to the effect that the proposed mining activities could be considered.
20. Description of water conservation measures proposed to be adopted in the Project should be given. Details of rainwater harvesting proposed in the Project, if any, should be provided.
21. Impact on local transport infrastructure due to the Project should be indicated.
22. A tree survey study shall be carried out (nos., name of the species, age, diameter etc.,) both within the mining lease applied area & 300m buffer zone and its management during mining activity.
23. A detailed mine closure plan for the proposed project shall be included in EIA/EMP report which should be site-specific.
24. Public Hearing points raised and commitments of the Project Proponent on the same along with time bound Action Plan with budgetary provisions to implement the same should be provided and also incorporated in the final EIA/EMP Report of the Project and to be submitted to SEIAA/SEAC with regard to the Office Memorandum of MoEF& CC accordingly.
25. The Public hearing advertisement shall be published in one major National daily and one most circulated vernacular daily.
26. The PP shall produce/display the EIA report, Executive summary and other related information with respect to public hearing in Tamil Language also.

  
MEMBER SECRETARY

  
SEIAA-TN

27. As a part of the study of flora and fauna around the vicinity of the proposed site, the EIA coordinator shall strive to educate the local students on the importance of preserving local flora and fauna by involving them in the study, wherever possible.
28. The purpose of Green belt around the project is to capture the fugitive emissions, carbon sequestration and to attenuate the noise generated, in addition to improving the aesthetics. A wide range of indigenous plant species should be planted as given in the **appendix-I** in consultation with the DFO, State Agriculture University and local school/college authorities. The plant species with dense/moderate canopy of native origin should be chosen. Species of small/medium/tall trees alternating with shrubs should be planted in a mixed manner.
29. Taller/one year old Saplings raised in appropriate size of bags, preferably eco-friendly bags should be planted as per the advice of local forest authorities/botanist/Horticulturist with regard to site specific choices. The proponent shall earmark the greenbelt area with GPS coordinates all along the boundary of the project site with at least 3 meters wide and in between blocks in an organized manner
30. A Disaster management Plan shall be prepared and included in the EIA/EMP Report for the complete life of the proposed quarry (or) till the end of the lease period.
31. A Risk Assessment and management Plan shall be prepared and included in the EIA/EMP Report for the complete life of the proposed quarry (or) till the end of the lease period.
32. Occupational Health impacts of the Project should be anticipated and the proposed preventive measures spelt out in detail. Details of pre-placement medical examination and periodical medical examination schedules should be incorporated in the EMP. The project specific occupational health mitigation measures with required facilities proposed in the mining area may be detailed.
33. Public health implications of the Project and related activities for the population in the impact zone should be systematically evaluated and the proposed remedial measures should be detailed along with budgetary allocations.
34. The Socio-economic studies should be carried out within a 5 km buffer zone from the mining activity. Measures of socio-economic significance and influence to the local community proposed to be provided by the Project Proponent should be indicated. As far as possible, quantitative dimensions may be given with time frames for implementation.
35. Details of litigation pending against the project, if any, with direction /order passed by any



MEMBER SECRETARY



SEIAA-TN

Court of Law against the Project should be given.

36. Benefits of the Project if the Project is implemented should be spelt out. The benefits of the Project shall clearly indicate environmental, social, economic, employment potential, etc.
37. If any quarrying operations were carried out in the proposed quarrying site for which now the EC is sought, the Project Proponent shall furnish the detailed compliance to EC conditions given in the previous EC with the site photographs which shall duly be certified by MoEF&CC, Regional Office, Chennai (or) the concerned DEE/TNPCB.
38. The PP shall prepare the EMP for the entire life of mine and also furnish the sworn affidavit stating to abide the EMP for the entire life of mine.
1. Concealing any factual information or submission of false/fabricated data and failure to comply with any of the conditions mentioned above may result in withdrawal of this Terms of Conditions besides attracting penal provisions in the Environment (Protection) Act, 1986.

Appendix - I  
List of Native Trees Suggested for Planting

No	Scientific Name	Tamil Name	Tamil Name
1	<i>Aegle marmelos</i>	Vilvam	விளம்ப
2	<i>Adenanthera pavonina</i>	Marjadi	மரஜாடி
3	<i>Albizia lebbek</i>	Vaagai	வாகை
4	<i>Albizia amara</i>	Usal	உசல்
5	<i>Bauhinia purpurata</i>	Martharai	மர்தரை
6	<i>Bauhinia racemosa</i>	Aathu	ஆது
7	<i>Bauhinia tomentosa</i>	Irvathu	இரவது
8	<i>Buchanania axillaris</i>	Kattuma	கட்டமா
9	<i>Borassus flabellifer</i>	Pazai	பழை
10	<i>Butea monosperma</i>	Murukkamarai	முருக்கரை
11	<i>Bobax caba</i>	Ilavu, Sevilavu	இலவு
12	<i>Calophyllum inophyllum</i>	Purulai	புரலை
13	<i>Cassia fistula</i>	Sarakondrai	சரகண்டரை
14	<i>Cassia rostrata</i>	Seyyondrai	செய்யண்டரை
15	<i>Chloroxylon sweetonia</i>	Purammarai	புரமரை
16	<i>Cochlospermum religiosum</i>	Kongu, Maryallavu	காங்கு, மரியல்லு
17	<i>Cordia dichotoma</i>	Naruvu	நரவூ
18	<i>Cretia adansoni</i>	Mavalingam	மாவலிங்கம்
19	<i>Dillenia indica</i>	Uva, Utha	உவா
20	<i>Dillenia pentagyna</i>	Siru Uva, Setruzha	சீரு உவா
21	<i>Diospyros sebenna</i>	Karungali	கரங்கலி
22	<i>Diospyros schloroxylon</i>	Vagatal	வாغاتல்
23	<i>Ficus amplissima</i>	Kallichi	கல்லை
24	<i>Ficus tiliacosa</i>	Aatripoovarai	அத்திரிபுரை
25	<i>Hardwickia binata</i>	Aacha	ஆச்சா
26	<i>Holoptelia integrifolia</i>	Aayin	ஆயின்
27	<i>Lamna coromandelica</i>	Othian	ஓதீயன்
28	<i>Lagerstroemia speciosa</i>	Poo Marudhu	பூ மரூது
29	<i>Lapsanthis tetraphylla</i>	Neikattamaram	நெகட்டமரம்
30	<i>Limonia acidissima</i>	Vila maram	வில்லாமரம்
31	<i>Litsea glutinosa</i>	Pinipattai	பிளிப்பட்டை
32	<i>Madhuca longifolia</i>	Iluppa	இலுப்பா
33	<i>Martikara hexandra</i>	UlakkaPaalai	உலக்காபாலை
34	<i>Mimusops alangi</i>	Magizhamaram	மகிழாமரம்
35	<i>Mitragyna parvifolia</i>	Kadambu	கடம்பு
36	<i>Morinda pubescens</i>	Nura	நூரா
37	<i>Morinda citrifolia</i>	Vellai Nura	வெலை நூரா
38	<i>Phoenix sylvestris</i>	Echai	ஏச்சா
39	<i>Pongamia pinnat</i>	Pungam	புங்கம்

MEMBER SECRETARY

SEIAA-TN

40	<i>Premna mollissima</i>	Munnai	முள்ளை
41	<i>Premna coryatfolia</i>	Narumunni	நிற முள்ளை
42	<i>Premna tomentosa</i>	Melaiipoovarasu	சாலை முள்ளை
43	<i>Prosopis cinerea</i>	Vanti marani	வண்டி மரம்
44	<i>Pterocarpus marsipium</i>	Vengai	வேங்கை
45	<i>Pterospermum canescens</i>	Vezhangan, Tada	வேண்பாளத்த
46	<i>Pterospermum xylocarpum</i>	Polavu	முடி
47	<i>Puthranjira roxburghii</i>	Karipala	கரிபாலா
48	<i>Salvadora persica</i>	Ugai Maram	ஊகா மரம்
49	<i>Sapindus emarginatus</i>	Mariyungan, Soapukai	மணியுங்கள் சோப்புக்காய்
50	<i>Saraca asoca</i>	Asoca	அஸோகா
51	<i>Strobilus asper</i>	Piray maram	பிராய் மரம்
52	<i>Strychnos nuxvomica</i>	Yetti	யெட்டி
53	<i>Strychnos potatorum</i>	Therthang Kottai	தேத்தாள் கொட்டை
54	<i>Syzygium cumini</i>	Naval	நாவல்
55	<i>Terminalia bellieria</i>	Thandi	தாண்டி
56	<i>Terminalia arjuna</i>	Ven marudhu	வேள மருது
57	<i>Toona ciliata</i>	Sandhana vembu	சந்தா வேம்பு
58	<i>Theopesia populnea</i>	Puvarasu	பூவரூ
59	<i>Walsurainfoliata</i>	valsura	வால்சூரா
60	<i>Wrightia tinctoria</i>	Veppalai	வேட்டைலை
61	<i>Pithecolobium dulce</i>	Kodikkapuli	கொடுக்காப்பழி

### Appendix-II Display Board

(Size 6' x5' with Blue Background and White Letters)

**விருப்பம்**

அரசினால் துவர்சி செய்வகங்களுக்கான கற்றல்நிறுவன அல்லது இடைநிலை நிகழ்த்தல்களுக்கான உபநி.இ. வளர்ச்சி துறைமுகம் - கேரளா, உபநி.இ.இ.இ. கற்றல்நிறுவன அல்லது கேள்பு அமைச்சுக்கத்தா உபநி.இ.

பணம் பற்றி வாரிச்சி செய்வகங்களை ஏற்கத் திட்டம்	குடியிருக்க ஏற்கணவன் அந்தி வேலி அமைக்க வேண்டும் ஏற்கணவனுடன் அழகம் தராமல் திட்டமிடும்படி விட்டால் யிதமாக இருக்க வேண்டும் கற்றலில் மாட ஏற்படாதவாறு ஏற்கண வாரிச்சி (சி)அமைக்க வேண்டும்.
புடைய இட பயன்படுத்தப்பட வேண்டிய மரங்கள் ஏற்கணவன்	ஏற்கணவன் செல்லும் மரங்களுக்கு மாட ஏற்படாத அமைப்புகள் குடியிருக்க வேண்டும் சாம்பலை ஏற்கணவன் குடி மாடமாட்டாது குடியிருக்க வேண்டும் இதற்காக ஏற்கணவன் திட்டி மாடமாட்டாது குடியிருக்க வேண்டும் சாம்பலை ஏற்கணவன் குடியிருக்க வேண்டும்
ஏற்கணவன் செல்லும் மரங்களை நடவடிக்கையாக உட்கரிப்பாக செயல்படுத்தும்படி வேண்டும்	ஏற்கணவன் குடியிருக்க வேண்டும் ஏற்கணவன் குடியிருக்க வேண்டும் ஏற்கணவன் குடியிருக்க வேண்டும்
ஏற்கணவன் குடியிருக்க வேண்டும்	ஏற்கணவன் குடியிருக்க வேண்டும்
ஏற்கணவன் குடியிருக்க வேண்டும்	ஏற்கணவன் குடியிருக்க வேண்டும்
ஏற்கணவன் குடியிருக்க வேண்டும்	ஏற்கணவன் குடியிருக்க வேண்டும்
ஏற்கணவன் குடியிருக்க வேண்டும்	ஏற்கணவன் குடியிருக்க வேண்டும்
ஏற்கணவன் குடியிருக்க வேண்டும்	ஏற்கணவன் குடியிருக்க வேண்டும்
ஏற்கணவன் குடியிருக்க வேண்டும்	ஏற்கணவன் குடியிருக்க வேண்டும்
ஏற்கணவன் குடியிருக்க வேண்டும்	ஏற்கணவன் குடியிருக்க வேண்டும்
ஏற்கணவன் குடியிருக்க வேண்டும்	ஏற்கணவன் குடியிருக்க வேண்டும்
ஏற்கணவன் குடியிருக்க வேண்டும்	ஏற்கணவன் குடியிருக்க வேண்டும்
ஏற்கணவன் குடியிருக்க வேண்டும்	ஏற்கணவன் குடியிருக்க வேண்டும்
ஏற்கணவன் குடியிருக்க வேண்டும்	ஏற்கணவன் குடியிருக்க வேண்டும்

MEMBER SECRETARY

SEIAA-TN

**Discussion by SEIAA and the Remarks:-**

The proposal was placed in the 532<sup>nd</sup> Authority meeting held on 14.07.2022. After detailed discussions, the Authority accepts the recommendation of SEAC and decided to grant **Terms of Reference (ToR) along with Public Hearing** under cluster for undertaking the combined Environment Impact Assessment Study and preparation of separate Environment Management Plan subject to the conditions as recommended by SEAC & normal condition in addition to the following conditions:

1. **As per the Lr.No.04/2022 (G&M) dated 05.04.2022**, it is ascertained that mining activity had been carried out during the period of **25.07.2014 to 24.07.2019** for a total extent of **1.30.5 Ha in S.F.Nos. 40/5 (0.66.5 Ha) and 111/1B (0.64.0 Ha)**. The same proponent had applied for grant of Terms of reference for the same Survey Number **111/1B, 111/2, 115/9, 115/10 & 40/5**. Since the proponent had already carried out the mining activity in the proposed mining lease area after 15.01.2016, the proponent is requested to furnish the following details from AD/DD, mines,
  - a. What was the period of the operation and stoppage of the earlier mines with last work permit issued by the AD/DD mines?
  - b. Quantity of minerals mined out.
  - c. Highest production achieved in any one year
  - d. Detail of approved depth of mining.
  - e. Actual depth of the mining achieved earlier.
  - f. Name of the person already mined in that leases area.
  - g. If EC and CTO already obtained, the copy of the same shall be submitted.
  - h. Whether the mining was carried out as per the approved mine plan (or EC if issued) with stipulated benches.
2. **The last 2 bench along XY-AB axis, XY-CD axis shall be cut down and No mining activity shall be carried out in X1Y1-GH axis and the ultimate depth of mining is restricted to 33m (3m – Gravel & 30m – Rough Stone) to maintain uniformity in excavation depth and quantity of 2,45,940cu.m of Rough stone & 37,266 cu.m of Gravel are permitted for mining over a period of five years** considering the environmental impacts due to the mining, safety precautionary measures of the working personnel and following the principle of the sustainable mining.

  
MEMBER SECRETARY

SEIAA-TN

3. From the KML file uploaded in the Parivesh, it is noted that **there are water bodies near the site namely "Patti Kanmoi", "Semalyethi Kulam" within 300m radius** and hence a detailed study shall be carried out in regard to impact of mining around the proposed mine lease area on the nearby Villages, Water-bodies/ Rivers, Agricultural Lands & any ecological fragile areas.
4. The proposed mine lease area is situated amidst Vaduvor Birds Sanctuary, Karaivetti Birds Sanctuary and Vettangudi birds Sanctuary. Hence, a detailed study shall be conducted on the Environmental impacts of the above mentioned Bird Sanctuary due to the mining activity.
5. The project proponent shall furnish VAO certificate with reference to 300m radius regard to approved habitations, schools, Archaeological structures etc.
6. As per the MoEF& CC office memorandum F.No.22-65/2017-IA.III dated: 30.09.2020 and 20.10.2020 the proponent shall address the concerns raised during the public consultation and all the activities proposed shall be part of the Environment Management Plan.
7. The Environmental Impact Assessment shall study in detail the carbon emission and also suggest the measures to mitigate carbon emission including development of carbon sinks and temperature reduction including control of other emission and climate mitigation activities.
8. The Environmental Impact Assessment should study the biodiversity, the natural ecosystem, the soil micro flora, fauna and soil seed banks and suggest measures to maintain the natural Ecosystem.
9. Action should specifically suggest for sustainable management of the area and restoration of ecosystem for flow of goods and services.
10. The project proponent shall study impact on fish habitats and the food WEB/ food chain in the water body and Reservoir.
11. The Terms of Reference should specifically study impact on soil health, soil erosion, the soil physical, chemical components and microbial components.
12. The Environmental Impact Assessment should study impact on forest, vegetation, endemic, vulnerable and endangered indigenous flora and fauna.
13. The Environmental Impact Assessment should study impact on standing trees and the existing trees should be numbered and action suggested for protection.
14. The Environmental Impact Assessment should study on wetlands, water bodies, rivers streams, lakes and farmer sites.

  
MEMBER SECRETARY

SEIAA-TN

15. The Environmental Impact Assessment should hold detailed study on EMP with budget for Green belt development and mine closure plan including disaster management plan.
16. The Environmental Impact Assessment should study impact on climate change, temperature rise, pollution and above soil & below soil carbon stock.
17. The Environmental Impact Assessment should study impact on protected areas, Reserve Forests, National Parks, Corridors and Wildlife pathways, near project site.
18. The project proponent shall study and furnish the impact of project on plantations in adjoining patta lands, Horticulture, Agriculture and livestock.
19. The project proponent shall study and furnish the details on potential fragmentation impact of natural environment, by the activities.
20. The project proponent shall study and furnish the impact on aquatic plants and animals in water bodies and possible scars on the landscape, damages to nearby caves, heritage site, and archaeological sites possible land form changes visual and aesthetic impacts.
21. The project proponent shall study and furnish the possible pollution due to plastic and microplastic on the environment. The ecological risks and impacts of plastic & microplastics on aquatic environment and fresh water systems due to activities, contemplated during mining may be investigated and reported.
22. The project proponent shall detailed study on impact of mining on Reserve forests free ranging wildlife.
23. Detailed study shall be carried out in regard to impact of mining around the proposed mine lease area covering the entire mine lease period as per precise area communication order issued from reputed research institutions on the following
  - a) Soil health & bio-diversity.
  - b) Climate change leading to Droughts, Floods etc.
  - c) Pollution leading to release of Greenhouse gases (GHG), rise in Temperature, & Livelihood of the local people.
  - d) Possibilities of water contamination and impact on aquatic ecosystem health.
  - e) Agriculture, Forestry & Traditional practices.
  - f) Hydrothermal/Geothermal effect due to destruction in the Environment.
  - g) Bio-geochemical processes and its foot prints including environmental stress.
  - h) Sediment geochemistry in the surface streams.



MEMBER SECRETARY

SEIAA-TN



24. Hydro-geological study considering the contour map of the water table detailing the number of ground water pumping & open wells, and surface water bodies such as rivers, tanks, canals, ponds etc. within 1 km (radius) so as to assess the impacts on the nearby waterbodies due to mining activity. Based on actual monitored data, it may clearly be shown whether working will intersect groundwater. Necessary data and documentation in this regard may be provided, covering the entire mine lease period.
25. To furnish disaster management plan and disaster mitigation measures in regard to all aspects to avoid/reduce vulnerability to hazards & to cope with disaster/untoward accidents in & around the proposed mine lease area due to the proposed method of mining activity & its related activities covering the entire mine lease period as per precise area communication order issued.
26. To furnish risk assessment and management plan including anticipated vulnerabilities during operational and post operational phases of Mining.
27. Detailed Mine Closure Plan covering the entire mine lease period as per precise area communication order issued.
28. Detailed Environment Management Plan along with adaptation, mitigation & remedial strategies covering the entire mine lease period as per precise area communication order issued.

#### **A. STANDARD TERMS OF REFERENCE**

- 1) Year-wise production details since 1994 should be given, clearly stating the highest production achieved in any one year prior to 1994. It may also be categorically informed whether there had been any increase in production after the EIA Notification 1994 came into force, w.r.t. the highest production achieved prior to 1994.
- 2) A copy of the document in support of the fact that the Proponent is the rightful lessee of the mine should be given.
- 3) All documents including approved mine plan, EIA and Public Hearing should be compatible with one another in terms of the mine lease area, production levels, waste generation and its management, mining technology etc. and should be in the name of the lessee.
- 4) All corner coordinates of the mine lease area, superimposed on a High Resolution Imagery/topo sheet, topographic sheet, geomorphology and geology of the area should be provided. Such an Imagery of the proposed area should clearly show the land use and other ecological features of the study area (core and buffer zone).
- 5) Information should be provided in Survey of India Topo sheet in 1:50,000 scale indicating

  
MEMBER SECRETARY

SEIAA-TN



- geological map of the area, geomorphology of land forms of the area, existing minerals and mining history of the area, important water bodies, streams and rivers and soil characteristics.
- 6) Details about the land proposed for mining activities should be given with information as to whether mining conforms to the land use policy of the State; land diversion for mining should have approval from State land use board or the concerned authority.
  - 7) It should be clearly stated whether the proponent Company has a well laid down Environment Policy approved by its Board of Directors? If so, it may be spelt out in the EIA Report with description of the prescribed operating process/procedures to bring into focus any infringement/deviation/ violation of the environmental or forest norms/ conditions? The hierarchical system or administrative order of the Company to deal with the environmental issues and for ensuring compliance with the EC conditions may also be given. The system of reporting of non-compliances / violations of environmental norms to the Board of Directors of the Company and/or shareholders or stakeholders at large, may also be detailed in the EIA Report.
  - 8) Issues relating to Mine Safety, including subsidence study in case of underground mining and slope study in case of open cast mining, blasting study etc. should be detailed. The proposed safeguard measures in each case should also be provided.
  - 9) The study area will comprise of 10 km zone around the mine lease from lease periphery and the data contained in the EIA such as waste generation etc. should be for the life of the mine / lease period.
  - 10) Land use of the study area delineating forest area, agricultural land, grazing land, wildlife sanctuary, national park, migratory routes of fauna, water bodies, human settlements and other ecological features should be indicated. Land use plan of the mine lease area should be prepared to encompass preoperational, operational and post operational phases and submitted. Impact, if any, of change of land use should be given.
  - 11) Details of the land for any Over Burden Dumps outside the mine lease, such as extent of land area, distance from mine lease, its land use, R&R issues, if any, should be given.
  - 12) Certificate from the Competent Authority in the State Forest Department should be provided, confirming the involvement of forest land, if any, in the project area. In the event of any contrary claim by the Project Proponent regarding the status of forests, the site may be inspected by the State Forest Department along with the Regional Office of the Ministry to



MEMBER SECRETARY



SEIAA-TN

ascertain the status of forests, based on which, the Certificate in this regard as mentioned above be issued. In all such cases, it would be desirable for representative of the State Forest Department to assist the Expert Appraisal Committees.


- 13) Status of forestry clearance for the broken up area and virgin forestland involved in the Project including deposition of Net Present Value (NPV) and Compensatory Afforestation (CA) should be indicated. A copy of the forestry clearance should also be furnished.
- 14) Implementation status of recognition of forest rights under the Scheduled Tribes and other Traditional Forest Dwellers (Recognition of Forest Rights) Act, 2006 should be indicated.
- 15) The vegetation in the RF / PF areas in the study area, with necessary details, should be given.
- 16) A study shall be got done to ascertain the impact of the Mining Project on wildlife of the study area and details furnished. Impact of the project on the wildlife in the surrounding and any other protected area and accordingly, detailed mitigative measures required, should be worked out with cost implications and submitted.
- 17) Location of National Parks, Sanctuaries, Biosphere Reserves, Wildlife Corridors, Ramsar site Tiger/ Elephant Reserves/(existing as well as proposed), if any, within 10 km of the mine lease should be clearly indicated, supported by a location map duly authenticated by Chief Wildlife Warden. Necessary clearance, as may be applicable to such projects due to proximity of the ecologically sensitive areas as mentioned above, should be obtained from the Standing Committee of National Board of Wildlife and copy furnished.
- 18) A detailed biological study of the study area [core zone and buffer zone (10 km radius of the periphery of the mine lease)] shall be carried out. Details of flora and fauna, endangered, endemic and RET Species duly authenticated, separately for core and buffer zone should be furnished based on such primary field survey, clearly indicating the Schedule of the fauna present. In case of any scheduled-I fauna found in the study area, the necessary plan along with budgetary provisions for their conservation should be prepared in consultation with State Forest and Wildlife Department and details furnished. Necessary allocation of funds for implementing the same should be made as part of the project cost.
- 19) Proximity to Areas declared as 'Critically Polluted' or the Project areas likely to come under the 'Aravali Range', (attracting court restrictions for mining operations), should also be indicated and where so required, clearance certifications from the prescribed Authorities, such as the SPCB or State Mining Department should be secured and furnished to

  
MEMBER SECRETARY

 SEIAA-TN

the effect that the proposed mining activities could be considered.

- 20) Similarly, for Coastal Projects, a CRZ map duly authenticated by one of the authorized agencies demarcating LTL, HTL, CRZ area, location of the mine lease with respect to CRZ, coastal features such as mangroves, if any, should be furnished. (Note: The Mining Projects falling under CRZ would also need to obtain approval of the concerned Coastal Zone Management Authority).
- 21) R&R Plan/compensation details for the Project Affected People (PAP) should be furnished. While preparing the R&R Plan, the relevant State/National Rehabilitation & Resettlement Policy should be kept in view. In respect of SCs /STs and other weaker sections of the society in the study area, a need based sample survey, family-wise, should be undertaken to assess their requirements, and action programmes prepared and submitted accordingly, integrating the sectoral programmes of line departments of the State Government. It may be clearly brought out whether the village(s) located in the mine lease area will be shifted or not. The issues relating to shifting of village(s) including their R&R and socio-economic aspects should be discussed in the Report.
- 22) One season (non-monsoon) [i.e. March-May (Summer Season); October-December (post monsoon season) ; December-February (winter season)] primary baseline data on ambient air quality as per CPCB Notification of 2009, water quality, noise level, soil and flora and fauna shall be collected and the AAQ and other data so compiled presented date-wise in the EIA and EMP Report. Site-specific meteorological data should also be collected. The location of the monitoring stations should be such as to represent whole of the study area and justified keeping in view the pre-dominant downwind direction and location of sensitive receptors. There should be at least one monitoring station within 500 m of the mine lease in the pre-dominant downwind direction. The mineralogical composition of PM10, particularly for free silica, should be given.
- 23) Air quality modeling should be carried out for prediction of impact of the project on the air quality of the area. It should also take into account the impact of movement of Vehicles for transportation of mineral. The details of the model used and input parameters used for modeling should be provided. The air quality contours may be shown on a location map clearly indicating the location of the site, location of sensitive receptors, if any, and the habitation. The wind roses showing pre-dominant wind direction may also be indicated on the

  
MEMBER SECRETARY



SEIAA-TN


map.

- 24) The water requirement for the Project, its availability and source should be furnished. A detailed water balance should also be provided. Fresh water requirement for the Project should be indicated.
- 25) Necessary clearance from the Competent Authority for drawl of requisite quantity of water for the Project should be provided.
- 26) Description of water conservation measures proposed to be adopted in the Project should be given. Details of rainwater harvesting proposed in the Project, if any, should be provided.
- 27) Impact of the Project on the water quality, both surface and groundwater, should be assessed and necessary safeguard measures, if any required, should be provided.
- 28) Based on actual monitored data, it may clearly be shown whether working will intersect groundwater. Necessary data and documentation in this regard may be provided. In case the working will intersect groundwater table, a detailed Hydro Geological Study should be undertaken and Report furnished. The Report inter-alia, shall include details of the aquifers present and impact of mining activities on these aquifers. Necessary permission from Central Ground Water Authority for working below ground water and for pumping of ground water should also be obtained and copy furnished.
- 29) Details of any stream, seasonal or otherwise, passing through the lease area and modification / diversion proposed, if any, and the impact of the same on the hydrology should be brought out.
- 30) Information on site elevation, working depth, groundwater table etc. Should be provided both in AMSL and bgl. A schematic diagram may also be provided for the same.
- 31) A time bound Progressive Greenbelt Development Plan shall be prepared in a tabular form (indicating the linear and quantitative coverage, plant species and time frame) and submitted, keeping in mind, the same will have to be executed up front on commencement of the Project. Phase-wise plan of plantation and compensatory afforestation should be charted clearly indicating the area to be covered under plantation and the species to be planted. The details of plantation already done should be given. The plant species selected for green belt should have greater ecological value and should be of good utility value to the local population with emphasis on local and native species and the species which are tolerant to pollution.
- 32) Impact on local transport infrastructure due to the Project should be indicated. Projected increase in truck traffic as a result of the Project in the present road network (including those

  
MEMBER SECRETARY

 SEIAA-TN

- outside the Project area) should be worked out, indicating whether it is capable of handling the incremental load. Arrangement for improving the infrastructure, if contemplated (including action to be taken by other agencies such as State Government) should be covered. Project Proponent shall conduct Impact of Transportation study as per Indian Road Congress Guidelines.
- 33) Details of the onsite shelter and facilities to be provided to the mine workers should be included in the EIA Report.
  - 34) Conceptual post mining land use and Reclamation and Restoration of mined out areas (with plans and with adequate number of sections) should be given in the EIA report.
  - 35) Occupational Health impacts of the Project should be anticipated and the proposed preventive measures spelt out in detail. Details of pre-placement medical examination and periodical medical examination schedules should be incorporated in the EMP. The project specific occupational health mitigation measures with required facilities proposed in the mining area may be detailed.
  - 36) Public health implications of the Project and related activities for the population in the impact zone should be systematically evaluated and the proposed remedial measures should be detailed along with budgetary allocations.
  - 37) Measures of socio economic significance and influence to the local community proposed to be provided by the Project Proponent should be indicated. As far as possible, quantitative dimensions may be given with time frames for implementation.
  - 38) Detailed Environmental Management Plan (EMP) to mitigate the environmental impacts which, should inter-alia include the impacts of change of land use, loss of agricultural and grazing land, if any, occupational health impacts besides other impacts specific to the proposed Project.
  - 39) Public Hearing points raised and commitment of the Project Proponent on the same along with time bound Action Plan with budgetary provisions to implement the same should be provided and also incorporated in the final EIA/EMP Report of the Project.
  - 40) Details of litigation pending against the project, if any, with direction /order passed by any Court of Law against the Project should be given.
  - 41) The cost of the Project (capital cost and recurring cost) as well as the cost towards implementation of EMP should be clearly spelt out.

  
MEMBER SECRETARY



SEIAA-TN

- 42) A Disaster management Plan shall be prepared and included in the EIA/EMP Report.
- 43) Benefits of the Project if the Project is implemented should be spelt out. The benefits of the Project shall clearly indicate environmental, social, economic, employment potential, etc.
- 44) Besides the above, the below mentioned general points are also to be followed:-
- a) Executive Summary of the EIA/EMP Report
  - b) All documents to be properly referenced with index and continuous page numbering.
  - c) Where data are presented in the Report especially in Tables, the period in which the data were collected and the sources should be indicated.
  - d) Project Proponent shall enclose all the analysis/testing reports of water, air, soil, noise etc. using the MoEF&CC/NABL accredited laboratories. All the original analysis/testing reports should be available during appraisal of the Project.
  - e) Where the documents provided are in a language other than English, an English translation should be provided.
  - f) The Questionnaire for environmental appraisal of mining projects as devised earlier by the Ministry shall also be filled and submitted.
  - g) While preparing the EIA report, the instructions for the Proponents and instructions for the Consultants issued by MoEF&CC vide O.M. No. J-11013/41/2006-IA.II(I) dated 4th August, 2009, which are available on the website of this Ministry, should be followed.
  - h) Changes, if any made in the basic scope and project parameters (as submitted in Form-I and the PFR for securing the TOR) should be brought to the attention of MoEF&CC with reasons for such changes and permission should be sought, as the ToR may also have to be altered. Post Public Hearing changes in structure and content of the draft EIA/EMP (other than modifications arising out of the P.H. process) will entail conducting the PH again with the revised documentation.
  - i) As per the circular no. J-11011/618/2010-IA.II(I) dated 30.5.2012, certified report of the status of compliance of the conditions stipulated in the Environment Clearance for the existing operations of the project, should be obtained from the Regional Office of Ministry of Environment, Forest and Climate Change, as may be applicable.
  - j) The EIA report should also include (i) surface plan of the area indicating contours of main topographic features, drainage and mining area, (ii) geological maps and sections and (iii) sections of the mine pit and external dumps, if any, clearly showing the land

  
MEMBER SECRETARY


SEIAA-TN

features of the adjoining area.

**In addition to the above, the following shall be furnished:-**

**The Executive summary of the EIA/EMP report in about 8-10 pages should be prepared incorporating the information on following points:**

1. Project name and location (Village, District, State, Industrial Estate (if applicable)).
2. Process description in brief, specifically indicating the gaseous emission, liquid effluent and solid and hazardous wastes.
3. Measures for mitigating the impact on the environment and mode of discharge or disposal.
4. Capital cost of the project, estimated time of completion.
5. The proponent shall furnish the contour map of the water table detailing the number of wells located around the site and impacts on the wells due to mining activity.
6. A detailed study of the lithology of the mining lease area shall be furnished.
7. Details of village map, "A" register and FMB sketch shall be furnished.
8. Detailed mining closure plan for the proposed project approved by the Geology of Mining department shall be submitted along with EIA report.
9. Obtain a letter /certificate from the Assistant Director of Geology and Mining standing that there is no other Minerals/resources like sand in the quarrying area within the approved depth of mining and below depth of mining and the same shall be furnished in the EIA report.
10. EIA report should strictly follow the Environmental Impact Assessment Guidance Manual for Mining of Minerals published February 2010.
11. Detail plan on rehabilitation and reclamation carried out for the stabilization and restoration of the mined areas.
12. The EIA study report shall include the surrounding mining activity, if any.
13. Modeling study for Air, Water and noise shall be carried out in this field and incremental increase in the above study shall be substantiated with mitigation measures.
14. A study on the geological resources available shall be carried out and reported.
15. A specific study on agriculture & livelihood shall be carried out and reported.
16. Impact of soil erosion, soil physical chemical and biological property changes may be assumed.
17. Site selected for the project - Nature of land - Agricultural (single/double crop), barren, Govt./ private land, status of acquisition, nearby (in 2-3 km.) water body, population, within 10km

  
MEMBER SECRETARY

 SEIAA-TN



other industries, forest , eco-sensitive zones, accessibility, (note - in case of industrial estate this information may not be necessary)


18. Baseline environmental data - air quality, surface and ground water quality, soil characteristic, flora and fauna, socio-economic condition of the nearby population
19. Identification of hazards in handling, processing and storage of hazardous material and safety system provided to mitigate the risk.
20. Likely impact of the project on air, water, land, flora-fauna and nearby population
21. Emergency preparedness plan in case of natural or in plant emergencies
22. Issues raised during public hearing (if applicable) and response given
23. CER plan with proposed expenditure.
24. Occupational Health Measures
25. Post project monitoring plan
26. The project proponent shall carry out detailed hydro geological study through intuitions/NABET Accredited agencies.
27. A detailed report on the green belt development already undertaken is to be furnished and also submit the proposal for green belt activities.
28. The proponent shall propose the suitable control measure to control the fugitive emissions during the operations of the mines.
29. A specific study should include impact on flora & fauna, disturbance to migratory pattern of animals.
30. Reserve funds should be earmarked for proper closure plan.
31. A detailed plan on plastic waste management shall be furnished. Further, the proponent should strictly comply with, Tamil Nadu Government Order (Ms) No.84 Environment and forests (EC.2) Department dated 25.06.2018 regarding ban on one time use and throw away plastics irrespective of thickness with effect from 01.01.2019 under Environment (Protection) Act, 1986. In this connection, the project proponent has to furnish the action plan.

**Besides the above, the below mentioned general points should also be followed:-**

- a. A note confirming compliance of the TOR, with cross referencing of the relevant sections / pages of the EIA report should be provided.
- b. All documents may be properly referenced with index, page numbers and continuous page numbering.


  
**MEMBER SECRETARY**  
 SEIAA-TN

- c. Where data are presented in the report especially in tables, the period in which the data were collected and the sources should be indicated.
- d. While preparing the EIA report, the instructions for the proponents and instructions for the consultants issued by MoEF & CC vide O.M. No. J-11013/41/2006-IA.II (I) dated 4th August, 2009, which are available on the website of this Ministry should also be followed.
- e. The consultants involved in the preparation of EIA/EMP report after accreditation with Quality Council of India (QCI)/National Accreditation Board of Education and Training (NABET) would need to include a certificate in this regard in the EIA/EMP reports prepared by them and data provided by other organization/Laboratories including their status of approvals etc. In this regard circular no F. No.J -11013/77/2004-IA-II(I) dated 2<sup>nd</sup> December, 2009, 18<sup>th</sup> March 2010, 28<sup>th</sup> May 2010, 28<sup>th</sup> June 2010, 31<sup>st</sup> December 2010 & 30<sup>th</sup> September 2011 posted on the Ministry's website <http://www.moef.nic.in/> may be referred.
- After preparing the EIA (as per the generic structure prescribed in Appendix-III of the EIA Notification, 2006) covering the above mentioned points, the proponent will take further necessary action for obtaining environmental clearance in accordance with the procedure prescribed under the EIA Notification, 2006.
  - The final EIA report shall be submitted to the SEIAA, Tamil Nadu for obtaining Environmental Clearance.
  - The TORs with public hearing prescribed shall be **valid for a period of three years** from the date of issue, for submission of the EIA/EMP report as per OMNo.J-11013/41/2006-IA-II(I)(part) dated 29<sup>th</sup> August, 2017.

  
MEMBER SECRETARY  
SEIAA-TN

**Copy to:**

1. The Additional Chief Secretary to Government, Environment & Forests Department, Govt. of Tamil Nadu, Fort St. George, Chennai - 9
2. The Chairman, Central Pollution Control Board, Parivesh Bhavan, CBD Cum-Office Complex, East Arjun Nagar, New Delhi 110032.
3. The Member Secretary, Tamil Nadu Pollution Control Board, 76, Mount Salai, Guindy, Chennai-600 032.

  
MEMBER SECRETARY  
SEIAA-TN

4. The APCCF (C), Regional Office, MoEF & CC (SZ), 34, HEPC Building, 1<sup>st</sup>& 2<sup>nd</sup> Floor, Cathedral Garden Road, Nungambakkam, Chennai -34.
5. Monitoring Cell, IA Division, Ministry of Environment, Forests & CC, Paryavaran Bhavan, CGO Complex, New Delhi 110003
6. The District Collector, Pudukkottai District.
7. Stock File.



TOR Reply of Proposed Rough stone & Gravel Quarry Over an Extent of 2.86.0 Ha

COMPLIANCE OF TOR CONDITIONS

**Point wise compliance of ToR points issued by SEIAA, TN vide letter No. SEIAA-TN/F. No. 9209/SEAC/ToR-1212/2022 Dated: 14.07.2022 for Mining of Minor Minerals in the Mine of “Proposed Rough stone & Gravel Quarry Over an Extent of 2.86.0 Ha at S.F.No. 111/1B, 111/2, 115/9, 115/10 of Themmavur/Killukulavaipatti Village, Kulathur Taluk, Pudukkottai District, Tamil Nadu State.**

ToR Ref.	Description	Response	Page Ref. in EIA Report										
1	Year-wise production details since 1994 should be given, clearly stating the highest production achieved in any one year prior to 1994. It may also be categorically informed whether there had been any increase in production after the EIA Notification, 1994 came into force w.r.t. the highest production achieved prior to 1994.	<p>This is a existing Rough stone and Gravel quarry.</p> <p>Precise Area Communication Letter received from Assistant Director, Department of Geology and Mining, Pudukkottai vide letter Rc.No.720/2021(G&amp;M) dated 18.03.2022.</p> <p>Mining Plan was approved by the Assistant Director, Geology &amp; Mining, Pudukkottai vide letter Rc.No.720/2021(G&amp;M) dated 29.03.2022.</p> <table border="1"> <thead> <tr> <th colspan="2">Existing Pit Details</th> </tr> <tr> <th>Description</th> <th>Dimensions</th> </tr> </thead> <tbody> <tr> <td>Pit I</td> <td>83m(L)x 26m(W)x23m(D)BGL</td> </tr> <tr> <td>Pit II</td> <td>49m(L)x 32m(W)x18m(D)BGL</td> </tr> <tr> <td>Pit III</td> <td>33m(L)x 30m(W)x13m(D)BGL</td> </tr> </tbody> </table>	Existing Pit Details		Description	Dimensions	Pit I	83m(L)x 26m(W)x23m(D)BGL	Pit II	49m(L)x 32m(W)x18m(D)BGL	Pit III	33m(L)x 30m(W)x13m(D)BGL	<p>Chapter-2</p> <p>Table No.2.9</p> <p>Page No.48</p>
Existing Pit Details													
Description	Dimensions												
Pit I	83m(L)x 26m(W)x23m(D)BGL												
Pit II	49m(L)x 32m(W)x18m(D)BGL												
Pit III	33m(L)x 30m(W)x13m(D)BGL												

## TOR Reply of Proposed Rough stone & Gravel Quarry Over an Extent of 2.86.0 Ha

		<p>Proposed Production of Rough Stone &amp; Gravel for five years is proposed in the EIA/EMP in chapter no-2.</p> <table border="1" style="margin-left: auto; margin-right: auto;"> <thead> <tr> <th>Year</th> <th>Rough stone (m<sup>3</sup>)</th> <th>Gravel (m<sup>3</sup>)</th> </tr> </thead> <tbody> <tr> <td>I</td> <td>44245</td> <td>14622</td> </tr> <tr> <td>II</td> <td>49755</td> <td>11544</td> </tr> <tr> <td>III</td> <td>55430</td> <td>11100</td> </tr> <tr> <td>IV</td> <td>56670</td> <td>-</td> </tr> <tr> <td>V</td> <td>39095</td> <td>-</td> </tr> <tr> <td><b>Total</b></td> <td><b>245195</b></td> <td><b>37266</b></td> </tr> </tbody> </table>	Year	Rough stone (m <sup>3</sup> )	Gravel (m <sup>3</sup> )	I	44245	14622	II	49755	11544	III	55430	11100	IV	56670	-	V	39095	-	<b>Total</b>	<b>245195</b>	<b>37266</b>	
Year	Rough stone (m <sup>3</sup> )	Gravel (m <sup>3</sup> )																						
I	44245	14622																						
II	49755	11544																						
III	55430	11100																						
IV	56670	-																						
V	39095	-																						
<b>Total</b>	<b>245195</b>	<b>37266</b>																						
2.	A copy of document in support of the fact that the Proponent is the rightful lessee of the mine should be given.	The mine lease area of 2.86.0 hectare in Themnavur/Killukulavaipatti Village for Rough stone and Gravel quarry approved by Assistant Director, Dept of Geology and Mining, with Rc.No.04/2022 (G&M) dated: 05.04.2022	Annexure-III																					
3	All documents including approved mine plan, EIA and public hearing should be compatible with one another in terms of the mine lease area, production levels, waste generation and its management and mining technology and should be in the name of the lessee.	All the documents i.e., Mining Plan, EIA and public hearing are compatible with each other in terms of ML area production levels, waste generation and its management and mining technology are compatible with one another. The mining plan of the project site has been submitted to The Assistant Director, Dept. of Geology & Mining, Pudukkottai.	Annexure-VI Chapter- II																					
4	All corner coordinates of the mine lease area, superimposed on a High-Resolution Imagery/toposheet should be provided. Such an Imagery of the proposed area should clearly show the land use and other ecological features of the study area (core and buffer zone).	Details of coordinates of all corners of proposed mining lease area have been incorporated in mining plan and Chapter 2 of EIA/ EMP Report.	Chapter-2, Fig no. 2.2  Page. no. 40																					
5	Information should be provided in Survey of India Topo sheet in 1:50,000 scale indicating geological map of the area, important water bodies, streams and rivers and soil characteristics	Topo map as attached in Chapter-2	Chapter-2, Fig no. 2.4  Page. no. 41																					

## TOR Reply of Proposed Rough stone & Gravel Quarry Over an Extent of 2.86.0 Ha

6.	Details about the land proposed for mining activities should be given with information as to whether conforms to the land use policy of the state; land diversion for mining should have approval from State land use board or the concerned authority	Details about the land proposed for mining activities given in Chapter 2.	Chapter-2 Page 43
7	<p>It should be clearly stated whether the proponent company has a well laid down Environment Policy approved by its Board of Directors? If so, it may be spelt out in the EIA report with description of the prescribed operating process/procedures to bring into focus any infringement/deviation/ violation of the environmental or forest norms/ conditions?</p> <p>The hierarchical system or administrative order of the Company to deal with the environmental issues and for ensuring compliance with the EC conditions may also be given. The system of reporting of non- compliances / violations of environmental norms to the Board of Directors of the Company and/or shareholders or stakeholders at large may also be detailed in the EIA report.</p>	Noted.	
8	Issues relating to Mine Safety, including subsidence study in case of underground mining and slope study in case of open cast mining, blasting study etc. should be detailed. The proposed safeguard measures in each case should also be provided.	It is an open cast mining project. Blasting details are incorporated in chapter 2	Chapter-2, Page no.51
9	The study area will comprise of 15 km zone around the mine lease from lease periphery and	Study area comprises of 15 km radius from the mine lease boundary. Key Plan showing core zone (ML area).	Chapter-2 Fig no. 2.5

## TOR Reply of Proposed Rough stone & Gravel Quarry Over an Extent of 2.86.0 Ha

	the data contained in the EIA such as waste generation etc should be for the life of the mine / lease period.		Page no.42
10	<p>Land use of the study area delineating forest area, agricultural land, grazing land, wildlife sanctuary, national park, migratory routes of fauna, water bodies, human settlements and other ecological features should be indicated.</p> <p>Land use plan of the mine lease area should be prepared to encompass preoperational, operational and post operational phases and submitted. Impact, if any, of change of land use should be given.</p>	<p>Land Use of the study area delineating forest area, agricultural land, grazing land, wildlife sanctuary, National Park, migratory routes of fauna, water bodies, human settlement and other ecological features has been prepared and incorporated in Chapter-3 of EIA/ EMP Report.</p> <p>There is no wildlife sanctuary and national park, migratory routes of fauna in the study area.</p>	Chapter-2, Table no. 2.4 Page no.43
11	Details of the land for any Over Burden Dumps outside the mine lease, such as extent of land area, distance from mine lease, its land use, R&R issues, if any, should be given.	The over burden in the form of Gravel is 37266 m <sup>3</sup> of used for filling and levelling of low lying areas of road projects and other infrastructure development work in and around the district	Chapter-2, Page no.50
12	<p>A Certificate from the Competent Authority in the State Forest Department should be provided, confirming the involvement of forest land, if any, in the project area.</p> <p>In the event of any contrary claim by the Project Proponent regarding the status of forests, the site may be inspected by the State Forest Department along with the Regional Office of the Ministry to ascertain the status of forests, based on which, the Certificate in this regard as mentioned above be issued. In all such cases, it would be desirable for representative of the State Forest Department to assist the Expert Appraisal</p>	<p>Complied.</p> <p>The proposed mining lease area is not falling under forest land.</p>	

TOR Reply of Proposed Rough stone & Gravel Quarry Over an Extent of 2.86.0 Ha

	Committees.		
13	Status of forestry clearance for the broken-up area and virgin forestland involved in the Project including deposition of net present value (NPV) and compensatory afforestation (CA) should be indicated. A copy of the forestry clearance should also be furnished.	The proposed mining lease area is not falling under forest land.	
14	Implementation status of recognition of forest rights under the Scheduled Tribes and other Traditional Forest Dwellers (Recognition of Forest Rights) Act, 2006 should be indicated.	Not Applicable. There is no involvement of forest land in the project area.	
15	The vegetation in the RF / PF areas in the study area, with necessary details, should be	Details of flora have been discussed in Chapter-3 of the EIA/EMP Report.	Chapter-3 Pg No. 94
16	A study shall be got done to ascertain the impact of the Mining Project on wildlife of the study area and details furnished. Impact of the project on the wildlife in the surrounding and any other protected area and accordingly detailed mitigative measures required, should be worked out with cost implications and submitted.	There is a relatively poor sighting of animals in the core and buffer areas of the mining lease. No significant impact is anticipated	



## TOR Reply of Proposed Rough stone & Gravel Quarry Over an Extent of 2.86.0 Ha

17	<p>Location of National Parks, Sanctuaries, Biosphere Reserves, Wildlife Corridors, Tiger/Elephant Reserves/ (existing as well as proposed), if any, within 10km of the mine lease should be clearly indicated, supported by a location map duly authenticated by Chief Wildlife Warden. Necessary clearance, as may be applicable to such projects due to proximity of the ecologically sensitive areas as mentioned above, should be obtained from the Standing Committee of</p>	<p>There is no National Parks, Sanctuaries, Biosphere Reserves, Wildlife Corridors, Tiger / Elephant Reserves / Critically Polluted areas within 10 km radius of the mining lease area.</p>	
18	<p>A detailed biological study of the study area [core zone and buffer zone (10 km radius of the periphery of the mine lease)] shall be carried out. Details of flora and fauna, duly authenticated, separately for core and buffer zone should be furnished based on such primary field survey, clearly indicating the Schedule of the fauna present. In case of any scheduled-I fauna found in the study area, the necessary plan for their conservation should be prepared in consultation with State Forest and Wildlife Department and details furnished. Necessary allocation of funds for implementing the same should be made as part of the project cost.</p>	<p>Details biological study (flora &amp; fauna) within 10 km radius of the project site have been incorporated in Chapter-3 of EIA/ EMP Report.</p> <p>No flora &amp; fauna listed in scheduled I have been found in study area so there is no need of conservation plan. However, all care will be taken for protection of flora &amp; fauna, if any in the lease hold area.</p>	<p>Chapter – 3 Pg No. 103</p>
19	<p>Proximity to Areas declared as ‘Critically Polluted’ or the Project areas likely to come under the ‘Aravali Range’, (attracting court restrictions for mining operations), should also be indicated and where so required, clearance certifications from the prescribed Authorities,</p>	<p>The proposed mining lease area is not falling under critically polluted area.</p>	

TOR Reply of Proposed Rough stone & Gravel Quarry Over an Extent of 2.86.0 Ha

	such as the SPCB or State Mining Dept. Should be secured and furnished to the effect that the proposed mining activities could be considered.		
20	Similarly, for coastal projects, A CRZ map duly authenticated by one of the authorized agencies demarcating LTL, HTL, CRZ area, location of the mine lease w.r.t CRZ, coastal features such as mangroves, if any, should be furnished. (Note: The Mining Projects falling under CRZ would also need to obtain approval of the concerned Coastal Zone Management Authority)	There is no Coastal Zone within 15km radius of the project site.	
21	R&R Plan/compensation details for the Project Affected People (PAP) should be furnished. While preparing the R&R Plan, the relevant State/National Rehabilitation & Resettlement Policy should be kept in view. In respect of SCs /STs and other weaker sections of the society in the study area, a need based sample survey, family wise, should be undertaken to assess their requirements, and action programmes prepared and submitted accordingly, integrating the sectoral programmes of line departments of the State Government. It may be clearly brought out whether the village located in the mine lease area will be shifted or not. The issues relating to shifting of Village including their R&R and socio-economic aspects should be discussed in the report.	There is no Rehabilitation and resettlement is involved. Land classified as Patta land	

TOR Reply of Proposed Rough stone & Gravel Quarry Over an Extent of 2.86.0 Ha

<p>22</p>	<p>One season (non-monsoon) and (Summer Season), (Post monsoon) primary baseline data on ambient air quality CPCB Notification of 2009 water quality, noise level, soil and flora and fauna shall be collected and the AAQ and other data so compiled presented date-wise in the EIA and EMP Report.</p> <p>Site-specific meteorological data should also be collected. The location of the monitoring stations should be such as to represent whole of the study area and justified keeping in view the pre-dominant downwind direction and location of sensitive receptors. There should be at least one monitoring station within 500m of the mine lease in the pre-dominant downwind direction. The mineralogical composition of PM10, particularly for free silica, should be given.</p>	<p>Baseline data collected during Pre-Monsoon Season and Monsoon (June to August 2022) has been incorporated in EIA/EMP report.</p> <p>The key plan of monitoring station has been discussed in Chapter-4. Locations of the monitoring stations have been selected keeping in view the pre-dominant downwind direction and location of the sensitive receptors and also that they represent whole of the study area.</p>	<p>Chapter 3</p>
<p>23</p>	<p>Air quality modelling should be carried out for prediction of impact of the project on the air quality of the area. It should also take into account the impact of movement of vehicles for transportation of mineral. The details of the model used and input parameters used for modelling should be provided.</p> <p>The air quality contours may be shown on a location map clearly indicating the location of the site, location of sensitive receptors, if any, and the habitation. The wind roses</p>	<p>Air quality modelling &amp; Impact of Air quality will be furnished in Final EIA report.</p> <p>Transportation of mineral during operation of mines will be done by road &amp; MDR 833 through dumpers and the impact of movement of vehicles are incorporated in EIA/EMP report.</p> <p>Air quality modelling &amp; Impact of Air quality will be furnished in Final EIA report.</p>	<p>Chapter-4</p> <p>Page No.114</p>

## TOR Reply of Proposed Rough stone & Gravel Quarry Over an Extent of 2.86.0 Ha

	showing predominant wind direction may also be indicated on the map.		
24	The water requirement for the Project, its availability and source should be furnished. A detailed water balance should also be provided. Fresh water requirement for the Project should be indicated.	Total water requirement: 2.62 KLD Dust Suppression: 0.5 KLD Domestic Purpose: 1.62 KLD Plantation :0.5 KLD Packaged Drinking water vendors available in Killukulavaipatti village which is about 0.48 km NW from the project site.	Chapter-2  Page no.53
25	Necessary clearance from the Competent Authority for drawl of requisite quantity of water for the Project should be provided.	Not Applicable Water will be taken from nearby villages	
26	Description of water conservation measures proposed to be adopted in the Project should be given. Details of rainwater harvesting proposed in the Project, if any, should be provided.	At the last stage of mining operation, almost complete area will be worked to restore the land to its optimum reclamation for future use as water reservoir.	
27	Impact of the project on the water quality, both surface and groundwater should be assessed and necessary safeguard measures, if any required, should be provided.	Impact of the project on the water quality & its mitigation measures has been incorporated in Chapter-4 of EIA/EMP report.	Chapter-4 Page No.112
28	Based on actual monitored data, it may clearly be shown whether working will intersect groundwater. Necessary data and documentation in this regard may be provided. In case the working will intersect groundwater table, a detailed Hydro Geological Study should be undertaken and Report furnished. Necessary permission from Central Ground Water Authority for working below ground water and for pumping of ground water should also be obtained and copy furnished.	Maximum working depth: 33m BGL  The ground water table is reported as 64m below surface ground level in nearby wells of this area. Now, the present quarry shall be proposed above the water table and hence, quarrying may not affect the ground water So mine working will not be intersecting the ground water table.	Chapter-2  Page no. 38
29	Details of any stream, seasonal or otherwise, passing through the	There is no any stream crossing in the proposed quarry.	Executive Summary

## TOR Reply of Proposed Rough stone & Gravel Quarry Over an Extent of 2.86.0 Ha

	lease area and modification / diversion proposed, if any, and the impact of the same on the hydrology should be brought out.		
30	Information on site elevation, working depth, groundwater table etc. Should be provided both in AMSL and bgl. A schematic diagram may also be provided for the same.	Highest elevation: 125.0m from MSL The ground Water Level is noticed at the depth of 70m to 75m BGL.	Chapter-2 Table no. 2.2 Page no. 38
31	A time bound Progressive Greenbelt Development Plan shall be prepared in a tabular form (indicating the linear and quantitative coverage, plant species and time frame) and submitted, keeping in mind, the same will have to be executed up front on commencement of the project. Phase-wise plan of plantation and compensatory afforestation should be charted clearly indicating the area to be covered under plantation and the species to be planted. The plant species selected for green belt should have greater ecological value and should be of good utility value to the local population with emphasis on local and native species and the species which are tolerant pollution	Green Belt Development plan is proved given in Chapter 2.	Chapter-2
32	Impact on local transport infrastructure due to the Project should be indicated. Projected increase in truck traffic as a result of the Project in the present road network (including those outside the Project area) should be worked out, indicating whether it is capable of handling the incremental load. Arrangement for improving the infrastructure, if	Impact on local transport infrastructure due to the project has been assessed. There shall not be much impact on local transport. Traffic density from the proposed mining activity has been incorporated in EIA/EMP report.	Chapter-3  Page No.107

## TOR Reply of Proposed Rough stone & Gravel Quarry Over an Extent of 2.86.0 Ha

	contemplated (including action to be taken by other agencies such as State Government) should be covered. Project proponent shall conduct impact of Transportation study as per Indian Road Congress Guidelines		
33	Details of the onsite shelter and facilities to be provided to the mine workers should be included in the EIA report.	Adequate infrastructure & other facilities shall be provided to the mine workers. Details are given in chapter-2 of EIA/EMP	Chapter-2
34	Conceptual post mining land use and Reclamation and Restoration of mined out areas (with plans and with adequate number of sections) should be given in the EIA report.	Conceptual post mining land use and Reclamation and restoration sectional plates are given in Mining Plan followed by Scheme of mining.	Mining plates Annexure VII
35	Occupational Health impacts of the Project should be anticipated and the proposed preventive measures spelt out in detail. Details of pre- placement medical examination and periodical medical examination schedules should be incorporated in the EMP. The project in the mining area may be detailed	Suitable measure will be adopted to minimize occupational health impacts of the project. The project shall have positive impact on local environment. Details are given in chapter-10 of EIA/EMP.	Chapter-10 Pg No. 145
36	Public health implications of the Project and related activities for the population in the impact zone should be systematically evaluated and the proposed remedial measures should be detailed along with budgetary allocations.	Suitable measure will be adopted to minimize occupational health impacts of the project.	Chapter-10 Pg No. 145
37	Measures of socio-economic significance and influence to the local community proposed to be provided by the Project Proponent should be indicated. As far as possible, quantitative dimensions may be given with	Suitable measures have been discussed in Chapter 4	Chapter-4 Pg No. 118

## TOR Reply of Proposed Rough stone & Gravel Quarry Over an Extent of 2.86.0 Ha

	time frames for implementation.														
38	Detailed environmental management plan to mitigate the environmental impacts which, should inter-alia include the impacts of change of land use, loss of agricultural and grazing land, if any, occupational health impacts besides other impacts specific to the proposed Project.	Environment Management Plan has been described in detail in Chapter-9 of the EIA/EMP Report.	Chapter-9 Pg No. 136												
39	Public hearing points raised and commitment of the project proponent on the same along with time bound action plan to implement the same should be provided and incorporated in the final EIA/EMP Report of the Project.	Public Hearing proceedings will be furnished in Final EIA report													
40	Details of litigation pending against the project, if any, with direction /order passed by any Court of Law against the project should be given.	Not applicable  No. litigation is pending against the project in any court.													
41	The cost of the project (capital cost and recurring cost) as well as the cost towards implementation of EMP should clearly be spelt out.	<table border="1" style="width: 100%; border-collapse: collapse;"> <thead> <tr> <th style="text-align: center;">S. No</th> <th style="text-align: center;">Description</th> <th style="text-align: center;">Cost</th> </tr> </thead> <tbody> <tr> <td style="text-align: center;">1</td> <td>Fixed Asset Cost</td> <td style="text-align: right;">29,38,000</td> </tr> <tr> <td style="text-align: center;">2</td> <td>Operational Cost</td> <td style="text-align: right;">40,00,000 /-</td> </tr> <tr> <td></td> <td>Total</td> <td style="text-align: right;">69,38,000/-</td> </tr> </tbody> </table> <p><b>EMP Cost: 16,20,000/-</b></p>	S. No	Description	Cost	1	Fixed Asset Cost	29,38,000	2	Operational Cost	40,00,000 /-		Total	69,38,000/-	Chapter-8 Pg No. 135
S. No	Description	Cost													
1	Fixed Asset Cost	29,38,000													
2	Operational Cost	40,00,000 /-													
	Total	69,38,000/-													
42	Disaster Management Plan	Disaster Management and Risk Assessment has been incorporated in Chapter-7	Chapter-7 Pg No. 127												
43	Benefits of the project if the project is implemented should be spelt out. The benefits of the project shall clearly indicate environmental, social economic, employment potential etc.	Benefits of the project has incorporated	Chapter-8 Pg No. 135												
44	Besides the above, the below mentioned general points are also to be followed:														
(a)	Executive Summary of the	Executive Summary of EIA Report is													

## TOR Reply of Proposed Rough stone & Gravel Quarry Over an Extent of 2.86.0 Ha

	EIA/EMP report	given from page No.15-28	
(b)	All documents to be properly referenced with index and continuous page numbering.	Complied	
(c)	Where data are presented in the report especially in tables, the period in which the data were collected and the sources should be indicated.	Complied	
(d)	Project Proponent shall enclose all the analysis/testing reports of water, air, soil, noise etc. using the MoEF & CC NABL accredited laboratories. All the original analysis/testing reports should be available during appraisal of the project.	Complied	
(e)	Where the documents provided are in a language other than English, an English translation should be provided.	Complied	
(f)	The Questionnaire for environmental appraisal of mining projects as devised earlier by the Ministry shall also be filled and submitted.	The complete questionnaire has been prepared	
(g)	While preparing the EIA report, the instructions for the proponents and instructions for the consultants issued by MoEF vide O.M. No. J- 11013/41/2006-IA. II(I) dated 4th August 2009, which are available on the website of this Ministry, should also be followed.	The EIA report has been prepared and complying with the circular issued by MoEF vide O.M. No. J-11013/41/2006-IA. II(I) dated 4th August 2009.	
(h)	Changes, if any made in the basic scope and project parameters (as submitted in Form-I and the PFR for securing the TOR) should be brought to the attention of MoEF with reasons for such changes and permission should be sought, as the TOR may also have to be altered. Post Public Hearing changes in structure	There are no changes in prepared EIA as per submitted Form-1 & PFR	



## TOR Reply of Proposed Rough stone & Gravel Quarry Over an Extent of 2.86.0 Ha

	and content of the draft EIA/EMP (other than modifications arising out of the P.H. process) will entail conducting the PH again with the revised documentation		
(i)	As per the circular no. J- 11011/618/2010-IA. II(I) dated 30.5.2012, report on the status of compliance of the conditions stipulated in the environment clearance for the existing operations of the project by the Regional Office of Ministry of Environment & Forests, if applicable.	Will be complied after grant environment clearance from SEIAA, Tamilnadu	
(j)	The EIA report should also include (i) surface plan of the area indicating contours of main topographic features, drainage and mining area, (ii) geological maps and sections (iii) sections of mine pit and external dumps, if any clearly showing the features of the adjoining area.	All Sectional Plates of Quarry is enclosed in Mining Plan.	

## TOR Reply of Proposed Rough stone & Gravel Quarry Over an Extent of 2.86.0 Ha

### Additional ToR Compliance

S.No.	Condition	Compliance
1.	The PP shall furnish the certified compliance report on the existing EC issued and also submit an action taken report wherever required.	Certified compliance report will be submitted in final EIA Report
2.	In the case of proposed lease in an existing (or old) quarry where the benches are not formed (or) partially formed as per the approved Mining Plan, the Project Proponent (PP) shall prepare and submit an 'Action Plan' for carrying out the realignment of the benches in the proposed quarry lease after it is approved by the concerned Asst. Director of Geology and Mining during the time of appraisal for obtaining the EC.	It is an existing quarry and action plan will be submitted in final EIA report
3.	The Proponent shall submit a conceptual 'Slope Stability Plan' for the proposed quarry during the appraisal while obtaining the EC, when the depth of the working is extended beyond 30m below ground level.	The depth of the proposed quarry is 33.0m only and 'Slope Stability Plan' will be submitted in Final EIA report.
4.	The PP shall furnish the affidavit stating that the blasting operation in the proposed quarry is carried out by the statutory competent person as per the MMR 1961 such as blaster, mining mate, mine foreman, II/I Class mines manager appointed by the proponent.	The PP will furnish the affidavit stating that the blasting operation in the proposed quarry is carried out by the statutory competent person as per the MMR 1961 such as blaster, mining mate, mine foreman, II/I Class mines manager appointed by the proponent
5.	The PP shall present a conceptual design for carrying out only controlled blasting operation involving line drilling and muffle blasting in the	Noted. Agree to comply.

## TOR Reply of Proposed Rough stone & Gravel Quarry Over an Extent of 2.86.0 Ha

	<p>proposed quarry such that the blast-induced ground vibrations are controlled as well as no fly rock travel beyond 30m from the blast site.</p>											
6.	<p>The EIA Coordinator shall obtain and furnish the details of quarry/quarries operated by the proponent in the past, either in the same location or elsewhere in the State with video and Photographic evidence.</p>	<p>It is an existing quarry and earlier operated by the proponent.</p>										
7.	<p>If the proponent has already carried out the mining activity in the proposed mining lease area after 15.01.2016, then the proponent shall furnish the following details from AD/DD, mines,</p> <ol style="list-style-type: none"> <li>a. What was the period of the operation and stoppage of the earlier mines with the last work permit issued by the AD/DD mines?</li> <li>b. Quantity of minerals mines out.</li> <li>c. Highest production achieved in any one year.</li> <li>d. Details of approved depth of mining.</li> <li>e. Actual depth of the mining achieved earlier.</li> <li>f. Name of the person already mined in that leases area.</li> <li>g. If EC and CTO already obtained, the copy of the same shall be submitted.</li> <li>h. Whether the mining was carried out as per the approved mine plan (or EC if issued) with stipulated benches.</li> </ol>	<p>It is an existing quarry.</p> <p>The quarry over a extent of 1.30.5 was operated by Thiru K.Natraj from 25.07.2014 to 24.07.2019 for 5 years vide District collector Proceedings Rc.No.1538/2012(G&amp;M) dated: 19.07.2014</p> <table border="1" style="width: 100%; border-collapse: collapse; margin-top: 10px;"> <thead> <tr> <th colspan="2" style="text-align: center;"><b>Existing Pit Details</b></th> </tr> <tr> <th style="text-align: center;"><b>Description</b></th> <th style="text-align: center;"><b>Dimensions</b></th> </tr> </thead> <tbody> <tr> <td>Pit I</td> <td>83m(L)x 26m(W)x23m(D)BGL</td> </tr> <tr> <td>Pit II</td> <td>49m(L)x 32m(W)x18m(D)BGL</td> </tr> <tr> <td>Pit III</td> <td>33m(L)x 30m(W)x13m(D)BGL</td> </tr> </tbody> </table>	<b>Existing Pit Details</b>		<b>Description</b>	<b>Dimensions</b>	Pit I	83m(L)x 26m(W)x23m(D)BGL	Pit II	49m(L)x 32m(W)x18m(D)BGL	Pit III	33m(L)x 30m(W)x13m(D)BGL
<b>Existing Pit Details</b>												
<b>Description</b>	<b>Dimensions</b>											
Pit I	83m(L)x 26m(W)x23m(D)BGL											
Pit II	49m(L)x 32m(W)x18m(D)BGL											
Pit III	33m(L)x 30m(W)x13m(D)BGL											
8.	<p>All corner coordinates of the mine lease area, superimposed on a High-Resolution Imagery/Topo sheet, topographic sheet,</p>	<p>Complied.</p> <p>All corners with coordinates of the mine lease area have attached with EIA</p>										

## TOR Reply of Proposed Rough stone & Gravel Quarry Over an Extent of 2.86.0 Ha

	geomorphology, lithology and geology of the mining lease area should be provided. Such an Imagery of the proposed area should clearly show the land use and other ecological feature of the study area (core and buffer zone)	report in chapter 2
9.	The Project Proponent shall carry out Drone video survey covering survey covering the cluster, green belt, fencing etc.,	Drone video survey will be submitted in final EIA report.
10.	The Project Proponent shall furnish photographs of adequate fencing, green belt along periphery including replantation of existing trees & safety distance between the adjacent quarries & water bodies nearby provided as per the approved mining plan.	Complied. The photographs of fencing and green belt attached as per SEAC recommendation.
11.	The Project Proponent shall provide the details of mineral reserves and mineable reserves, planned production capacity, proposed working methodology with justification, the anticipated impacts of the mining operations on the surrounding environment and the remedial measures for the same	The details of Geological reserves, Mineable reserves and Yearwise production reserves are tabulated in Chapter 2. The mining methodology and impacts are follow as on prescribed norms by Government.
12.	The PP shall provide the Organization chart indicating the appointment of various statutory officials and other competent persons to be appointed as per the provisions of Mines Act'1952 and the MMR, 1961 for carrying out the quarrying operations scientifically and systematically in order to ensure safety and to protect the environment.	Complied. Manpower requirements table attached in EIA report chapter 2
13.	The PP shall conduct the hydro-geological study considering the contour map of the water table	Hydro geological study report will be submitted along final EIA report.

## TOR Reply of Proposed Rough stone & Gravel Quarry Over an Extent of 2.86.0 Ha

	<p>detailing the number of ground water pumping &amp; open wells, and surface Water bodies such as rivers, tanks, canals, ponds etc., within 1km (radius) along with the collected water level data for both monsoon and non-monsoon seasons from the PWD/TWAD so as to assess the impacts on the wells due to mining activity. Based on actual monitored data, it may clearly be shown whether working will intersect groundwater. Necessary data and documentation in this regard may be provided.</p>	
14.	<p>The proponent shall furnish the baseline data for the environmental and ecological parameters with regard to surface water/ground water quality, air quality, soil quality &amp; flora/fauna including traffic/vehicular movement study.</p>	<p>The proponent has furnished the baseline data for the environmental and ecological parameters with regard to surface water/ground water quality, air quality, soil quality &amp; flora/fauna including traffic/vehicular movement study details attached in EIA report chapter 3</p>
15.	<p>The Proponent shall carry out the Cumulative impact study due to mining operations carried out in the quarry specifically with reference to the specific environment in terms of soil health, biodiversity, air pollution, water pollution, climate change and flood control &amp; health impacts. Accordingly, the Environment Management plan should be prepared keeping the concerned quarry and the surrounding habitations in the mind.</p>	<p>Noted. Agree to comply.</p>
16.	<p>Rainwater harvesting management with recharging details along with water balance (both</p>	<p>Noted. Agree to comply.</p>

## TOR Reply of Proposed Rough stone & Gravel Quarry Over an Extent of 2.86.0 Ha

	monsoon & non-monsoon) be submitted.	
17.	Land use of the study area delineating forest area, agricultural land, grazing land, wildlife sanctuary, national park, migratory routes of fauna, water bodies, human settlements and other ecological features should be indicated. Land use plan of the mine lease area should be prepared to encompass preoperational, operational and post operational phases and submitted. Impact, if any, of change of land use should be given	Current land use of the study area has attached in EIA report chapter 3. Operational and post operational land use will be submitted.
18.	Details of the land for storage of Overburden/Waste dump (or) Rejects outside the mine lease, such as extent of land area, distance from mine lease, its land use, R&R issues, if any, should be provided.	The over burden in the form of Gravel is 37266 m <sup>3</sup> of used for filling and leveling of low lying areas of road projects and other infrastructure development work in and around the district
19.	Proximity to Areas declared as 'Critically Polluted' (or) the Project areas which attracts the court restrictions for mining operations, should also be indicated and where so required, clearance certifications from the prescribed Authorities, such as the TNPCB (or) Dept. of Geology and Mining should be secured and furnished to the effect that the proposed mining activities could be considered	The proposed mining lease area is not falling under critically polluted area.
20.	Description of water conservation measures proposed to be adopted in the Project should be given. Details of rainwater harvesting proposed in the Project, if any, should be provided.	The ultimate pit at the end of the mining operation will be used for rainwater storage, the stored water will be used for green belt development and further the stored water will be used for

## TOR Reply of Proposed Rough stone & Gravel Quarry Over an Extent of 2.86.0 Ha

		domestic purposes (other than drinking) after proper treatment.
21.	Impact on local transport infrastructure due to the Project should be indicated.	Traffic impact assessment has given in EIA report chapter 3.
22.	A tree survey study shall be carried out (nos., name of the species, diameter, etc.) both within the mining lease applied area & 300m buffer zone and its management during mining activity.	No tree species were found inside the project site. only few shrubs and thorny bushes were present. Tree survey study details given in EIA report chapter 3.
23.	A detailed mine closure plan for the proposed project shall be included in EIA/EMP report which should be site-specific.	Noted. The mine plan and mine closure plan has been approved by the Assistant Director, Department of Mining and Geology, Pudukkottai District
24.	Public hearing points raised and commitments of the PP on the same along with time bound Action Plan with budgetary provisions to implement the same should be provided and also incorporated in the final EIA/EMP Report of the Project and to be submitted to SEIAA/SEAC with regard to the Office Memorandum of MoEF & CC accordingly.	Noted and will be complied in Final EIA report.
25.	The Public hearing advertisement shall be published in on major National daily and one most circulated vernacular daily	The Public hearing advertisement will be published in one major National daily and one most circulated vernacular daily.
26.	The PP shall produce/display the EIA report, Executive summary and other related information with respect to public hearing Tamil Language also.	Noted
27.	As a part of the study of flora and fauna around the vicinity of the proposed site, the EIA	Noted. Agree to comply

## TOR Reply of Proposed Rough stone & Gravel Quarry Over an Extent of 2.86.0 Ha

	coordinator shall strive to educate the local students on the importance of preserving local flora and fauna by involving them in the study, wherever possible.	
28.	The purpose of Green belt around the project is to capture the fugitive emissions, carbon sequestration and to attenuate the noise generated, in addition to improving the aesthetics. A wide range of indigenous plant species should be planted as given in the appendix-I in consultation with the DFO, State Agriculture University and local school/college authorities. The plant species with dense/moderate canopy of native origin should be chosen. Species of small/medium/tall trees alternating with shrubs should be planted in a mixed manner.	Around 1400 (280 per year) trees will be planted around the site. The list of trees to be planted are given below:  Neem, Pungam, Poovarasu, Naval, Mantharai, Arasa Maram, Magizham, Vilvam, vaagai, Marudha maram, Thandri, Poovarasu, Quaker buttons, Thethankottai maram, Manjadi, Usil, Aathi, Panai, Uzha, Illuppai, Eachai, Vanni Maram
29.	Taller/one year old Saplings raised in appropriate size of bags, preferably eco-friendly bags should be planted as per the advice of local forest authorities/ botanist/Horticulturist with regard to site specific choices. The proponent shall earmark the greenbelt area with GPS coordinates all along the boundary of the project site with at least 3 meter wide and in between blocks in an organized manner.	The green belt plan enclosed with mining plates in Annexure VII
30.	A Disaster management Plan shall be prepared and included in the EIA/EMP Report for the complete life of the proposed quarry (or) till the end of the lease period.	Disaster management plan has prepared and enclosed in Chapter 7.
31.	A Risk Assessment and management Plan shall	Risk assessment and management plan



## TOR Reply of Proposed Rough stone & Gravel Quarry Over an Extent of 2.86.0 Ha

	be prepared and included in the EIA/EMP Report for the complete life of the proposed quarry (or) till the end of the lease period.	has prepared and enclosed in chapter 7.
32.	Occupational Health impacts of the Project should be anticipated and the proposed preventive measures spelt out in detail. Details of pre-placement medical examination and periodical medical examination schedules should be incorporated in the EMP. The project specific occupational health mitigation measures with required facilities proposed in the mining area may be detailed.	Suitable measure will be adopted to minimize occupational health impacts of the project. The project shall have positive impact on local environment. Details are given in chapter-10 of EIA/EMP.
33.	Public health implications of the Project and related activities for the population in the impact zone should be systematically evaluated and the proposed remedial measures should be detailed along with budgetary allocations.	Public health implication and remedial measures is given in EIA/EMP report.
34.	The Socio-economic studies should be carried out within a 5km buffer zone from the mining activity. Measures of socio-economic significance and influence to the local community proposed to be provided by the Project Proponent should be indicated. As far as possible, quantitative dimensions may be given with time frames for implementation.	The socio-economic study has been discussed in chapter 3.
35.	Details of litigation pending against the project, if any, with direction /order passed by any Court of Law against the Project should be given	No. litigation is pending against the project in any court.
36.	Benefits of the Project if the Project is implemented should be spelt out. The benefits of the Project shall clearly indicate environmental,	Benefits of the project has incorporated in EIA report chapter 8

## TOR Reply of Proposed Rough stone & Gravel Quarry Over an Extent of 2.86.0 Ha

	social, economic, employment potential, etc.,	
37.	If any quarrying operations were carried out in the proposed quarrying site for which now the EC is sought, the Project Proponent shall furnish the detailed compliance to EC conditions given in the previous EC with the site photographs which shall duly be certified by MoEF&CC, Regional Office, Chennai (or) the concerned DEE/TNPCB	It is an existing quarry.
38.	The PP shall prepare the EMP for the entire life of mine and also furnish the sworn affidavit stating to abide the EMP for the entire life of mine.	Noted. Agree to comply.
39.	concealing any factual information or submission of false/fabricated data and failure to comply with any of the Condition mentioned above may result in withdrawal of this Terms of conditions besides attracting penal provisions in the Environment (Protection) Act, 1986	Noted.

### **Additional ToR by SEIAA**

1.	As per the Lr.No.04/2022 (G&M) dated 05.04.2022, it is ascertained that mining activity had been carried out during the period of 25.07.2014 to 24.07.2019 for a total extent of 1.30.5 Ha in S.F.Nos. 40/5 (0.66.5 Ha) and 111/1B (0.64.0 Ha). The same proponent had applied for grant of Terms of reference for the same Survey Number 111/1B, 111/2, 115/9, 115/10 & 40/5. Since the proponent had already carried out the mining activity in the proposed mining lease area after 15.01.2016, the proponent	It is an existing quarry. The quarry over an extent of 1.30.5 was operated by Thiru K.Natraj from 25.07.2014 to 24.07.2019 for 5 years vide District collector Proceedings Rc.No.1538/2012(G&M) dated: 19.07.2014
----	--	--

**Existing Pit Details**

## TOR Reply of Proposed Rough stone & Gravel Quarry Over an Extent of 2.86.0 Ha

	<p>is requested to furnish the following details from AD/DD, mines,</p> <ol style="list-style-type: none"> <li>a. What was the period of the operation and stoppage of the earlier mines with the last work permit issued by the AD/DD mines?</li> <li>b. Quantity of minerals mines out.</li> <li>c. Highest production achieved in any one year.</li> <li>d. Details of approved depth of mining.</li> <li>e. Actual depth of the mining achieved earlier.</li> <li>f. Name of the person already mined in that leases area.</li> <li>g. If EC and CTO already obtained, the copy of the same shall be submitted.</li> <li>h. Whether the mining was carried out as per the approved mine plan (or EC if issued) with stipulated benches.</li> </ol>	<table border="1" style="width: 100%; border-collapse: collapse;"> <thead> <tr> <th style="text-align: left;">Description</th> <th style="text-align: left;">Dimensions</th> </tr> </thead> <tbody> <tr> <td>Pit I</td> <td>83m(L)x 26m(W)x23m(D)BGL</td> </tr> <tr> <td>Pit II</td> <td>49m(L)x 32m(W)x18m(D)BGL</td> </tr> <tr> <td>Pit III</td> <td>33m(L)x 30m(W)x13m(D)BGL</td> </tr> </tbody> </table>	Description	Dimensions	Pit I	83m(L)x 26m(W)x23m(D)BGL	Pit II	49m(L)x 32m(W)x18m(D)BGL	Pit III	33m(L)x 30m(W)x13m(D)BGL
Description	Dimensions									
Pit I	83m(L)x 26m(W)x23m(D)BGL									
Pit II	49m(L)x 32m(W)x18m(D)BGL									
Pit III	33m(L)x 30m(W)x13m(D)BGL									
<p>2.</p>	<p>The last 2 bench along XY-AB axis, XY-CD axis shall be cut down and No mining activity shall be carried out in X1Y1-GH axis and the ultimate depth of mining is restricted to 33m (3m - Gravel &amp; 30m - Rough Stone) to maintain uniformity in excavation depth and quantity of 2,45,940 Cum of Rough stone &amp; 37,266 Cum of Gravel are permitted for mining over a period of five years considering the environmental impacts due to the mining, safety precautionary measures of the working personnel and following the principle of the sustainable mining.</p>	<p>Noted The revised mining plates are attached with EIA report.</p>								
<p>3.</p>	<p>From the KML file uploaded in the Parivesh, it</p>	<p>Noted.</p>								

## TOR Reply of Proposed Rough stone & Gravel Quarry Over an Extent of 2.86.0 Ha

	is noted that there are water bodies near the site namely “Patti Kanmoi”, “Semalyethi Kulam” within 300m radius, and hence a detailed study shall be carried out in regard to impact of mining around the proposed mine lease area on the nearby villages, water-bodies/Rivers & any ecological fragile areas.	Agree to comply.
4.	The proposed mine lease area is situated amidst Vaduvor Birds Sanctuary, Karaivetti Birds Sanctuary and Vettangudi birds Sanctuary. Hence, a detailed study shall be conducted on the Environmental impacts of the above mentioned Bird Sanctuary due to the mining activity.	
5.	The PP shall furnish VAO certificate with reference to 300m radius regard to approved habitations, schools, Archaeological structures etc.,	Complied. VAO certificate has attached as Annexure-VII
6.	As per the MoEF&CC office memorandum F.No.22-65/2017-IA.III dated: 3009.2020 and 20.10.2020 the proponent shall address the concerns raised during the public consultation and all the activities proposed shall be part of the Environment Management Plan.	Noted and public hearing details will be included along with final EIA report.
7.	The Environmental Impact Assessment shall study in detail the carbon emission and also suggest the measures to mitigate carbon emission including development of carbon sinks and temperature reduction including control of other emission and climate mitigation activities.	Noted and will be complied in Final EIA report.
8.	The EIA should study the biodiversity, the	The biodiversity has been studied and

## TOR Reply of Proposed Rough stone & Gravel Quarry Over an Extent of 2.86.0 Ha

	natural ecosystem, the soil micro flora, fauna and soil seed banks and suggest measures to maintain the natural Ecosystem.	discussed in chapter 3
9.	Action should specifically suggest for sustainable management of the area and restoration of ecosystem for flow of goods and services.	Noted. Agree to comply.
10.	The project proponent shall study impact on fish habitats and the food WEB/food chain in the water body and reservoir.	There is no water bodies within 1km radius, The seasonal pond located 50m south from the project site. Water gets stagnant only during rainy season. Hence there won't be much impact on fish habitats and the food WEB/ food chain in the water body and Reservoir.
11.	The Terms of Reference should specifically study impact on soil health, soil erosion, the soil physical, chemical components and microbial components.	The soil erosion map 5km surrounding the project site has been given in chapter 3. The soil samples have been collected surrounding the project site and physical, chemical components and microbial components study has been carried out and the results are tabulated in chapter 3.
12.	The Environmental Impact Assessment should study impact on forest, vegetation, endemic, vulnerable and endangered indigenous flora and fauna.	The biological environment impacts, and its mitigation measures has been given in Chapter 4.
13.	The Environmental Impact Assessment should study impact on standing trees and the existing trees should be numbered and action suggested for protection.	There is no existing trees in the project site and surrounding the project site. Only thorny shrubs were present.

## TOR Reply of Proposed Rough stone & Gravel Quarry Over an Extent of 2.86.0 Ha

14.	The Environmental Impact Assessment should study on wetlands, water bodies, river streams, lakes and farmer sites.	The water environment impacts and its mitigation measures has been given in Chapter 4.
15.	The EIA should hold detailed study on EMP with budget for Green belt development and mine closure plan including disaster management plan.	The EMP details has been given in Chapter 8.
16.	The EIA should study impact on climate change, temperature rise, pollution and above soil carbon stock.	Noted and will be complied in Final EIA report.
17.	The EIA should study impact on protected areas, Reserve forests, National parks, Corridors and Wildlife pathways, near project site.	<p>There is no Reserve Forest within 1 km radius of the Project Site. Hence our project will not cause any damage to reserve forest. Also, we have received letter from DFO indicating the nearest reserve forest and attached with Annexures.</p> <p>There is no protected areas, National Parks, Corridors and Wildlife pathways near project site.</p>
18.	The PP shall study and furnish the impact on plantations in adjoining Patta lands, Horticulture, Agriculture and livestock.	There is no plantation surrounding 500m from project site. Hence there won't be any impact in adjoining patta lands, Horticulture, Agriculture and livestock.
19.	The PP shall study and furnish the details on potential fragmentation impact of natural environment, by the activities.	Noted and will be complied in Final EIA report.
20.	The PP shall study and furnish the impact on	Noted.

## TOR Reply of Proposed Rough stone & Gravel Quarry Over an Extent of 2.86.0 Ha

	<p>aquatic plants and animals in water bodies and possible scars on the landscape, damages to nearby caves, heritage site and archaeological sites possible landform changes visual and aesthetic impacts</p>	<p>Agree to comply.</p>
21.	<p>The PP shall study and furnish the possible pollution due to plastic and microplastic on the environment. The ecological risks and impact of plastic &amp; microplastic on aquatic environment and fresh water systems due to activities, contemplated during mining may be investigated and reported.</p>	<p>There will not be any plastic and microplastic pollution due to mining activity. Also, we ensure that we won't use any single use plastics in the project site.</p>
22.	<p>The PP shall detailed study on impact of mining on Reserve forests free ranging wildlife.</p>	<p>There is no Reserve Forest within 1 km radius of the Project Site. Hence our project will not cause any damage to reserve forest. Also, we have received letter from DFO indicating the nearest reserve forest and attached with Annexures.</p>
23.	<p>Detailed study shall be carried out in regard to impact of mining around the proposed mine lease area covering the entire mine lease period as per precise area communication order issued from reputed research institutions on the following.</p> <ul style="list-style-type: none"> <li>a) Soil health &amp; bio-diversity</li> <li>b) Climate change leading to Droughts, Floods etc.,</li> <li>c) Pollution leading to release Greenhouse gases (GHG), rise in Temperature &amp; Livelihood of the local people.</li> </ul>	<p>The biodiversity has been studied and discussed in chapter 3.</p> <p>The soil erosion map 5km surrounding the project site has been given in chapter 3.</p> <p>The detailed study will be carried out and will be enclosed in the Draft EIA Report.</p>

TOR Reply of Proposed Rough stone & Gravel Quarry Over an Extent of 2.86.0 Ha

	<p>d) Possibilities of water containment and impact on aquatic ecosystem health.</p> <p>e) Agriculture, Forestry &amp; Traditional practices.</p> <p>f) Hydrothermal/Geothermal effects due to destruction in the Environment.</p> <p>g) Bio-geochemical processes and its foot prints including environmental stress</p> <p>h) Sediment geochemistry in the surface streams.</p>	
24.	<p>Hydro-geological study considering the contour map of the water table detailing the number of ground water pumping &amp; open wells, and surface water bodies such as rivers, tanks, canals, ponds etc., within 1 km (radius) so as to assess the impacts on the nearby waterbodies due to mining activity. Based on actual monitored data and documentation in this regard may be provided, covering the entire mine lease period.</p>	<p>The hydro-geological study will be conducted and submitted in final EIA report.</p>
25.	<p>To furnish disaster management plan and disaster mitigation measures in regard to all aspects to avoid/reduce vulnerability to hazard &amp; to cope with disaster/untoward accidents in &amp; around the proposed mine lease area due to the proposed method of mining activity &amp; its related activities covering the entire mine lease period as per precise area communication order issued.</p>	<p>Disaster Management and Risk Assessment has be incorporated in Chapter-7</p>



## TOR Reply of Proposed Rough stone & Gravel Quarry Over an Extent of 2.86.0 Ha

26.	To furnish risk assessment and management plan including anticipated vulnerabilities during operational and post operational phases of Mining.	A Risk Assessment and management Plan will be prepared and included in the final EIA/EMP Report.
27.	Detailed Mine Closure Plan covering the entire mine lease period as per precise area communication order issued.	Mine closure plan has been attached along with mining plates as Annexure VI.
28.	Detailed Environment Management Plan along with adaption, mitigation & remedial strategies covering the entire mine lease period as per precise area communication order issued.	Environment Management Plan has been described in detail in Chapter-10 of the Draft EIA/EMP Report.

**ANNEXURE-II**  
**PRECISE AREA COMMUNICATION LETTER**




From

Thiru.K.Vijayaragavan, M.Sc.,  
Assistant Director,  
Geology and Mining,  
Pudukkottai.

To

Thiru.K.Nataraj,  
S/o.Krishnasamy, No.46A,  
Kallar Street, Koppampatti (post),  
Kulathur Taluk,  
Pudukkottai District



Rc.No. 04/2022 (G&M) dated 23.03.2022

**Str,**

**Sub:** Mines and Minerals - Minor Mineral - rough stone - Pudukkottai District - Kulathur Taluk - Perumanadu village S.F.Nos.111/1B, 111/2, 115/9, 115/10 of Killukulavaipatti village and 40/5 of Themnavur village - over an extent of 2.86.0 Hects. of Patta lands - Application preferred to Thiru.K.Nataraj, S/o.Krishnasamy for grant of quarrying permission for Rough Stone & Gravel - Precise area communicated - Regarding.

**Ref:** 1.Application of Thiru.K.Nataraj, S/o.Krishnasamy, No.46A, Kallar Street, Koppampatti (post), Kulathur Taluk, Pudukkottai District dt.03.01.2022.  
2. Land availability report of the Revenue Divisional Officer, Illuppur Rc.No.114/2022/25/dt.24.02.2022.  
3. Technical report of the Assistant Geologist (G&M), Pudukkottai report dated 12.03.2022.  
4. Other connected records.

\*\*\*\*\*

One Thiru.K.Nataraj, S/o.Krishnasamy, No.46A, Kallar Street, Koppampatti (post), Kulathur Taluk, Pudukkottai District has applied for grant of quarrying lease to quarry Rough Stone & Gravel, over an extent of 2.86.0 hecets in patta lands comprised in S.F.Nos.111/1B (0.64.0), 111/2(0.65.0), 115/9(0.40.0), 115/10(0.50.5) of Killukulavaipatti village and 40/5 (0.66.5) of Themnavur village, Kulathur Taluk, Pudukkottai District for a period of five years, under Rule 19(1) of Tamil Nadu Minor Mineral Concession Rules, 1959.

2) The Revenue Divisional Officer, Illuppur and the Assistant Geologist (Mines), Pudukkottai have furnished their reports, recommending for the grant of Rough Stone & Gravel quarry lease to the applicant submitted to the certain conditions vide in the reference 2<sup>nd</sup> and 3<sup>rd</sup> cited respectively.

3) The Assistant Geologist, Geology and Mining, Pudukkottai vide reference 3<sup>rd</sup> cited furnished his report stating that, out of the areas applied for quarrying lease, 40/5(0.66.5) 111/1B(0.64.0) was already held under quarrying lease and therefore recommended for the grant of lease for a period of 5 years with certain conditions therein.


4) Based on the recommendation of the Revenue Divisional Officer, Illuppur and Assistant Geologist (Mines), Pudukkottai, an extent of 2.86.0 hecets in patta lands in S.F.Nos.111/1B (0.64.0), 111/2(0.65.0), 115/9(0.40.0), 115/10(0.50.5) of Killukulavaipatti village and 40/5 (0.66.5) of Themmavur village, Kulathur Taluk, Pudukkottai District is considered as "precise area" for the grant of Rough Stone & Gravel quarry lease for a period of five years under Rule 19 & 20 of Tamil Nadu Minor Mineral Concession Rules 1959 subject to the following conditions:

1.7.5m safety distance should be provided to the adjacent patta lands.

2.10m safety distance should be provided to the Government poramboke Vari in S.F.Nos.113 & 114 on the eastern side of the applied area.

4) As per Rules 41 & 42 of TNMMCR 1959, "Mining Plan and Environmental Clearance are pre-requisite for grant of quarry lease to the Minor Minerals like gravel.

5) Hence the applicant Thiru.K.Nataraj, S/o.Krishnasamy, No.46A, Kallar Street, Koppampatti (post), Kulathur Taluk, Pudukkottai District is hereby directed to produce the draft Mining Plan before the Assistant Director, (G&M), Pudukkottai for approval within a period of 3 months from the date of receipt of this precise area communication and to obtain Environment Clearance to proceed further in this regard.

  
Assistant Director,  
Geology and Mining,  
Pudukkottai

Copy to :

The Chairman,  
State Level Environment Impact Assessment Authority,  
Chennai.

**ANNEXURE-III**  
**MINING PLAN APPROVED LETTER**



From  
Thiru.K.Vijayaragavan,M.Sc.,  
Assistant Director,  
Geology and Mining,  
Pudukkottai.

To  
Thiru.K.Nataraj,  
S/o.Krishnasamy, No.46A,  
Kallar Street, Koppampatti (post),  
Kulathur Taluk,  
Pudukkottai District

Rc.No. 04/2022 (G&M) dated 05.04.2022

Sir,

Sub: Mines and Quarries - Minor Minerals - Pudukkottai District - S.F.Nos.111/1B, 111/2, 115/9, 115/10 of Killukulavaipatti village and 40/5 of Themmavur village - over an extent of 2.86.0 Hects., of patta lands - Rough stone & Gravel quarry lease - draft mining plan submitted to Thiru.K.Nataraj - Approval of mining plan - Regarding.

Ref: 1.Application of Thiru.K.Nataraj, S/o.Krishnasamy, Pudukkottai District dt.03.01.2022.  
2.Precise area communication in Rc.No.04/2022(G&M) dated 23.03.2022.  
3.Letter from Thiru.K.Nataraj, S/o.Krishnasamy letter dt.04.04.2022.

\*\*\*\*\*

In the reference 1<sup>st</sup> cited, Thiru.K.Nataraj, S/o.Krishnasamy, No.46A, Kallar Street, Koppampatti (post), Kulathur Taluk, Pudukkottai District has applied for the grant of lease to quarry rough stone & Gravel, over an extent of 2.86.0 hecets in patta lands in S.F.Nos.111/1B (0.64.0), 111/2(0.65.0), 115/9(0.40.0), 115/10(0.50.5) of Killukulavaipatti village and 40/5 (0.66.5) of Themmavur village, Kulathur Taluk, Pudukkottai District under Rule 19(1) of Tamil Nadu Minor Mineral Concession Rules, 1959.

2) The precise area has been communicated to the applicant under reference 2<sup>nd</sup> cited above, based on the recommendations of the Revenue Divisional Officer, Illuppur and the Assistant Geologist of Geology and Mining, Pudukkottai and Special Revenue Inspector (Mines), Pudukkottai.

2) In exercise of powers delegated under Rule 42 of Tamil Nadu Minor Mineral Concession Rules, 1959, I hereby approve the mining plan submitted by Thiru.K.Nataraj, S/o.Krishnasamy for grant of lease to quarry rough stone & gravel, over an extent of 2.86.0 hecets in patta lands in S.F.Nos.111/1B (0.64.0), 111/2(0.65.0), 115/9(0.40.0), 115/10(0.50.5) of Killukulavaipatti village and 40/5 (0.66.5) of Themmavur village, Kulathur Taluk, Pudukkottai District for a period of five years and the mineable reserves of rough stone and gravel after leaving safety distance is arrived as 267745M<sup>3</sup> and 37266M<sup>3</sup> to the proposed depth of 43m. This approval is subject to the following conditions:-

- (f). That the mining plan is approved without prejudice to any other Law applicable to the quarry lease from time to time whether such Laws are made by the Central Government, State Government or any other authority.



- (ii). This approval of the mining plan does not in any way imply the approval of the Government in terms of any other provisions of the Mines and Minerals (Development and Regulation) Act, 1957, or any other connected laws including Forest (Conservation) Act, 1980, Forest Conservation Rules, 1981, Environment Protection Act, 1980, Indian Explosives Act, 1884(Central Act IV of 1884) and the rules made there under the Tamil Nadu Minor Mineral Concession Rules, 1959.
- (iii). That the mining plan is approved without prejudice to any other order or direction from any court of competent jurisdiction.
- (iv). That the mining plan is approved without prejudice to any other Law applicable to the quarry lease from time to time whether such Laws are made by the Central Government, State Government or any other authority.

  
Assistant Director,  
Geology and Mining,  
Pudukkottai.

Encl: 2 copies of Approved Mining Plan.

Copy submitted to :

1. The Chairman,  
State Level Environment Impact Assessment Authority, Chennai
2. The Director of Geology and Mining, Industrial Estate, Guindy,  
Chennai- 32.

**ANNEXURE-IV**  
**500M Radius letter**



From  
Thiru.K.Vijayaragavan,M.Sc.,  
Assistant Director,  
Geology and Mining,  
Pudukkottai.

To  
Thiru.K.Nataraj,  
S/o.Krishnasamy, No.46A,  
Kallar Street, Koppampatti (post),  
Kulathur Taluk,  
Pudukkottai District .

Sir,

**Rc.No.04/2022 (G&M) dated 05.04.2022**

Sub : Mines and Quarries – Minor Minerals – Pudukkottai District – S.F.Nos.111/1B, 111/2, 115/9, 115/10 of Killukulavaipatti village and 40/5 of Themnavur village - over an extent of 2.86.0 Hects., of patta lands - Rough stone & Gravel quarry lease application preferred by Thiru.K.Nataraj – Reg.

Ref : 1.Application of Thiru.K.Nataraj, S/o.Krishnasamy, Pudukkottai District dt.03.01.2022.  
2.Precise area communication in Rc.No.04/2022(G&M) dated 23.03.2022.  
3.Letter from Thiru.K.Nataraj, S/o.Krishnasamy letter dt.04.04.2022.

With reference to your letter in the reference 3<sup>rd</sup> cited, the details of existing and lease expired quarries located within 500m radius from the proposed Rough stone & gravel quarry, over an extent of 2.86.0 Hects in patta S.F.Nos.111/1B (0.64.0), 111/2(0.65.0), 115/9(0.40.0), 115/10(0.50.5) of Killukulavaipatti village and 40/5 (0.66.5) of Themnavur village, Kulathur Taluk, Pudukkottai District are as follows:

**1) Existing Other Quarries:**

S. No	Name of the Lessee / Permit Holder	Village & Taluk	S.F.No	Extent	Lease period
1	Deepam Magalir Ponvizha Grama Suya Velai Vaippu Thitta Nala Sangam, Themnavur, Kulathur Taluk, Pudukkottai District	Themnavur Kulathur	127/1	0.19.5	27.06.2017 to 26.06.2022
2.	Thiru.Meda Ramesh, H.No.1-378, Manikantan Complex, Killukottai village, Kulthur Taluk, Pudukkottai District	Killukulavai Patti Kulathur	44/4 & etc.,	2.15.0	28.07.2017 to 27.07.2022
3.	Thiru.Rajmohan, S/o.Rajappan, No.2/248-I, Karaiyanpudur, Pappinaickenpatti (post), Namakkal Taluk, Namakkal District	Themnavur Kulathur	117/1B, 115/1, 115/8 and 118/1	2.41.0	08.07.2021 to 07.07.2026

**2) Proposed Area**

S. No	Name of the applicant	Village & Taluk	S.F.No	Extent
1.	Thiru.S.Balasubramanian, S/o.Sepperumal, No.1241, NGO Colony, Subramaniyapuram, Pudukkottai Collectorate post, Pudukkottai	Themmavur & Killukulavai patti Kulathur	117/3(1.13.5) & 117/1A(1.83.5) of Themmavur village and 44/10(0.10.5) & 44/9B (0.13.0) of Killukulavai patti	3.20.5
2	Thiru.K.Nataraj, S/o.Krishnasamy, No.46A, Kallar Street, Koppampatti (post), Kulathur Taluk, Pudukkottai District	Themmavur & Killukulavai patti Kulathur	111/1B(0.64.0), 111/2(0.65.0), 115/9(0.40.0), 115/10(0.50.5) of Killukulavaipatti village and 40/5 (0.66.5) of Themmavur village.	2.86.0
3	Thiru.S.Devendiran, S/o.A.R.Srinivasan, No.25, I.A.S. Nagar, Thiruverumbur, Trichy	Killukulavai patti	40/4	0.53.5

**3) Lease Expired**

S. No	Name of the Lessee / Permit Holder	Village & Taluk	S.F.No	Extent	Lease period
1	K.Natraj, S/o.Krishnasamy, Koppampatti (v) Themmavur(p)	Kulathur Killukulavai Patti & Themmavur	40/5(0. 66.5) 111/1 B(0.64. 0)	1.30.5	25.07.14 to 24.07.19
2.	A.Mahalakshmi, W/o.Andiyappan, Koppampatti, Themmavur post	Kulathur Themmavur	127/2, 3	0.78.0	13.06.14 to 12.06.19

  
Assistant Director,  
Geology and Mining,  
Pudukkottai

AD  
05/04/2022

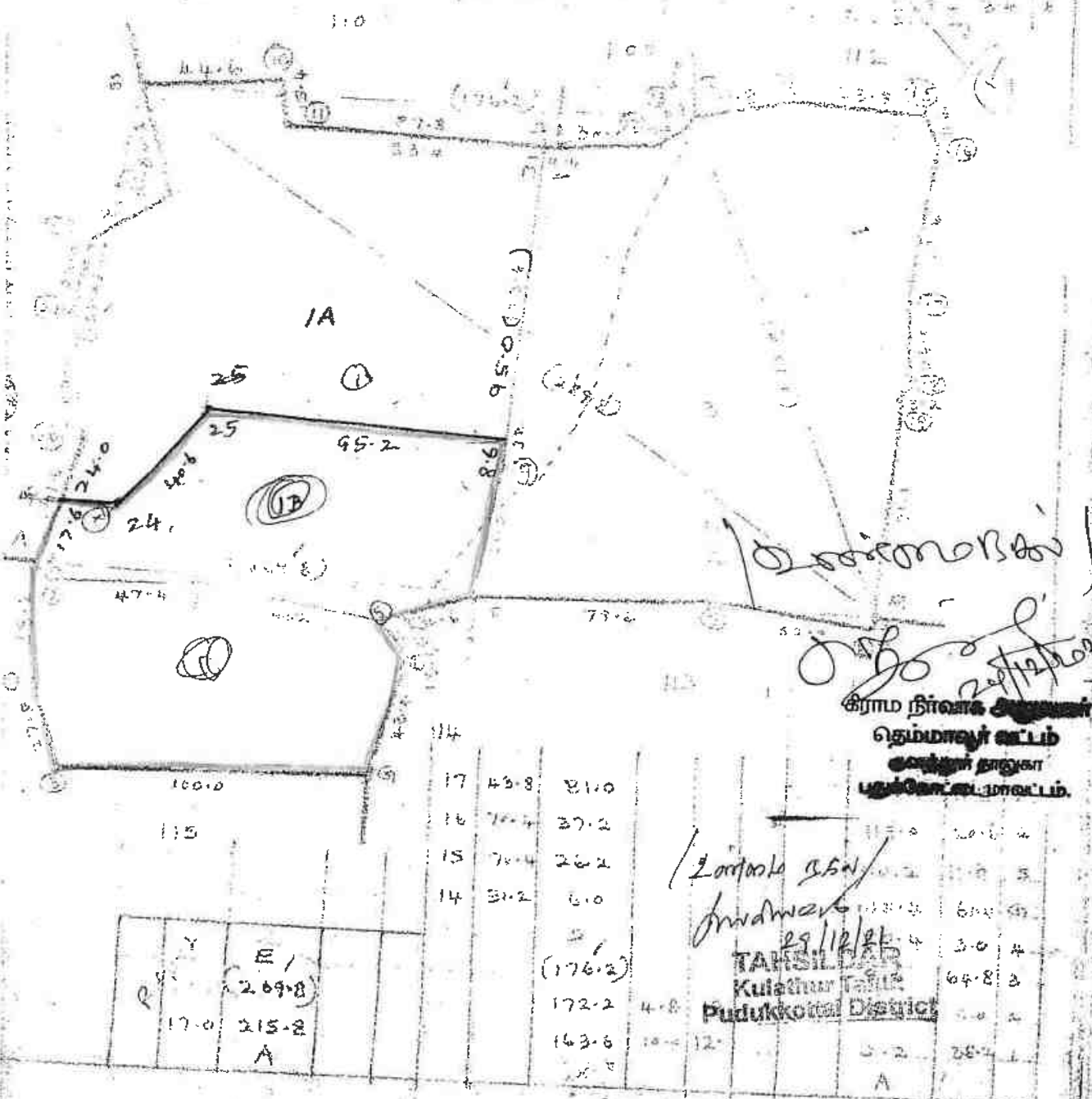
## **ANNEXURE-V**

**FMB, PATTA**





NAUSub. division 1A1 IB  
 plotted as per T.K.EA.  
 148/145 dt 31.97.



17	43.8	21.0
16	70.4	37.2
15	70.4	26.2
14	30.2	6.0

Y	E
17.0	215.2
	A

*(Handwritten signature)*  
 29/12/2011

கிராம நிர்வாக அலுவலர்  
 தென்மாவட்டம்  
 புதுக்கோட்டை மன்றம்.

(கிராம நிர்வாக அலுவலர்)  
 இயக்குனர்  
 29/12/2011  
 TAFSIL  
 Kulathur Taluk  
 Pudukkottai District



பட்டம். ஹவுசுகள்கட்டை

பட்டம். இளத்தூர்

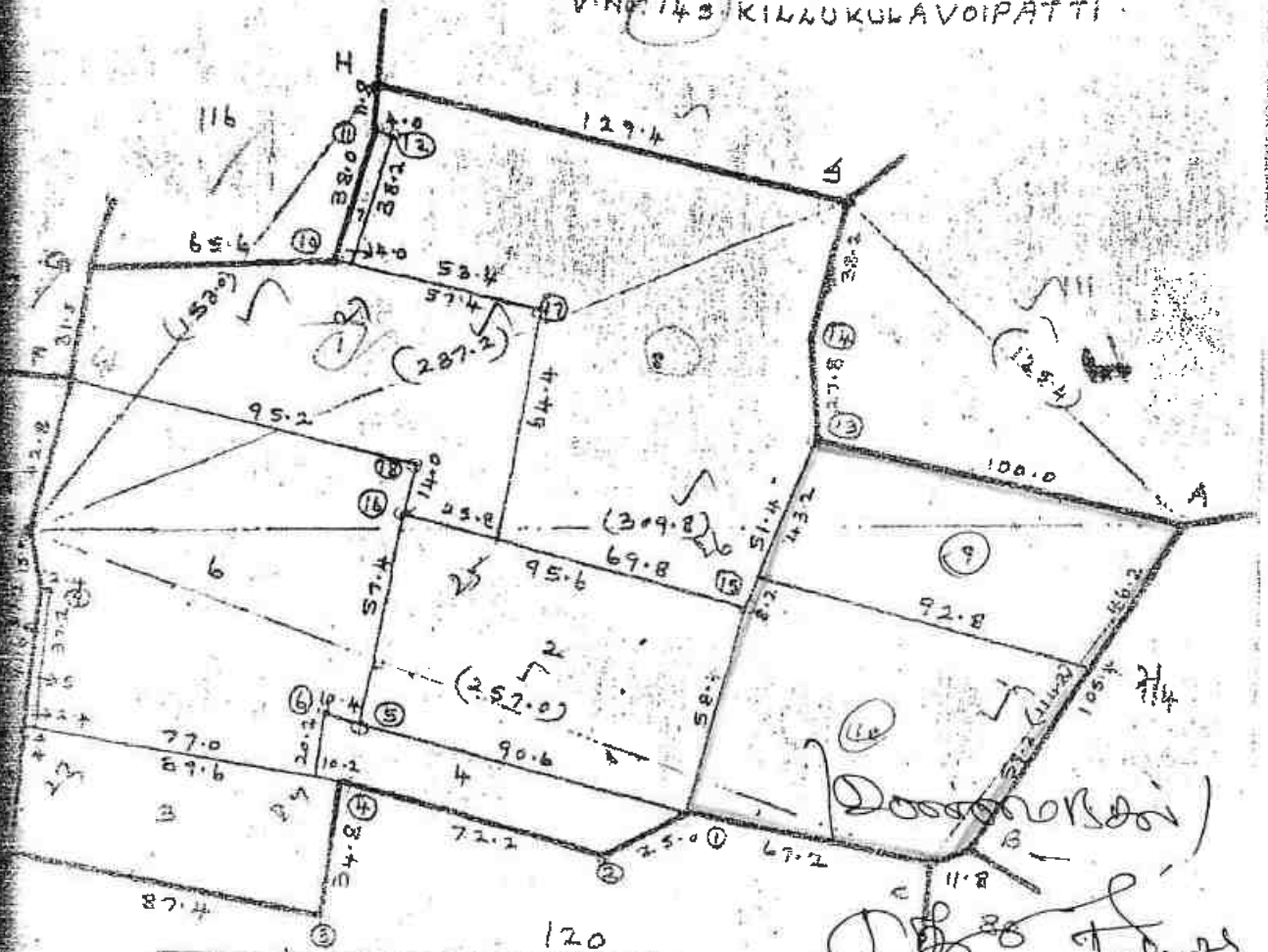
புலவாடி, 115

கிராமம்

பரப்பு: செம்கட்டர் 4.38.5



V. No. 143 KILLUKULAVOIPATTI



12	32.0	E (237.2)				143.8	11.4	12	20	கிராம நிர்வாக அலுவலர்
		134.8				143.4	7.4		6	தெய்வநாயர் கட்டம்
		26.6	3.0	17		103.2	20.2	19	5	கனத்தூர் கட்டம்
		Δ								புலவாடி கட்டம்.
		E								
15	21.2	(309.8)	3.6	16	9	30.8	66.4			
		210.0			F	16.6	39.0			
		117.8								
		A								
		Δ								
14	33.2	(125.4)								
		107.2								
13	53.2	27.2			9	13.2	249.4			
		A			8	12.8	247.4			
		H			7	54.0	241.2			
		(53.0)					-X			

அளவு: 1:25000

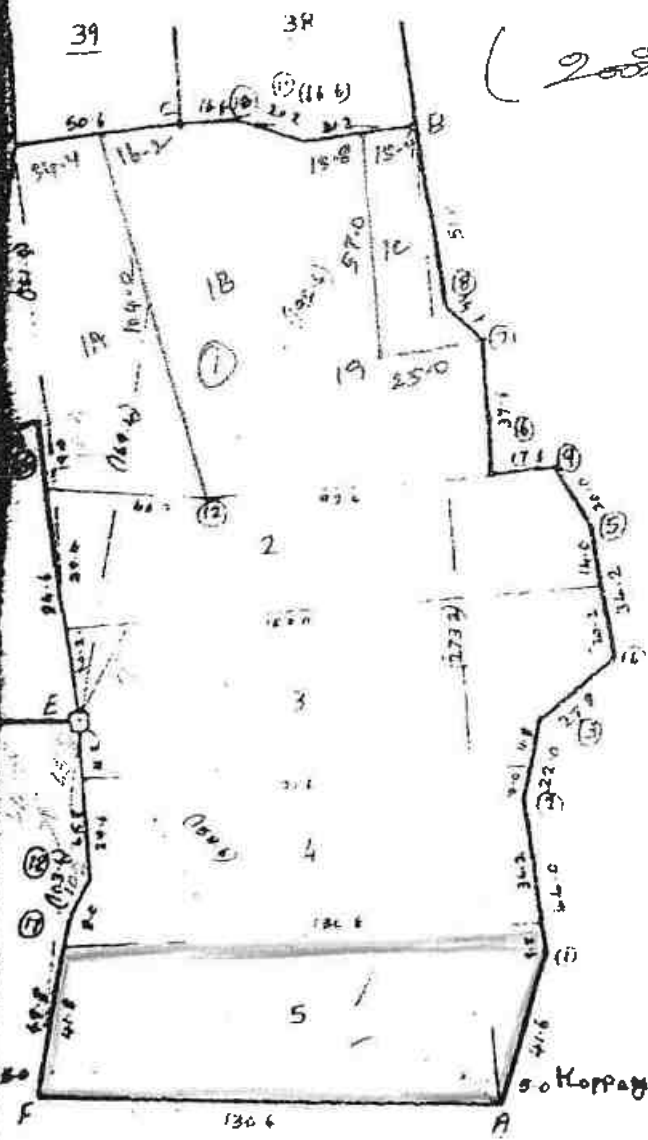
TAHSILDAR  
Kulathur Taluk  
Pudukkottai Dist

எண்.



11.0.0.0  
17.0.0.0  
18.0.0.0  
19.0.0.0  
20.0.0.0

11.0.0.0 11 11.0.0.0 11



(2011/2012)

21/11/2012

திராம நிர்வாக அலுவலர்  
கள்ளக்குளம் வட்டம்  
குளத்தூர் தாலுகா  
புதுக்கோட்டை மாவட்டம்

E	1103 4		
	591	80	15
	500	48	17
F			
E	1110		
	101		11
	117	40	15
	404	284	14
	226	80	13
E	(1174)		
	1209	100	12
B	(114)		
	226	38	11
	164		
C			
B	(2712)		
	1236	246	9
	1214	32	8
	246	124	7
	174	122	6
	155	370	6
	1204	418	4
	1038	174	3
	820	134	2
	396	154	1
A			

UNG 149  
TEMMAVUR

/2011/2012

New subdivision 1A, 1B, 1C  
SR SR 92/1421 dt. 14.9.2011

J. J. J.  
29/11/21  
TAHSILDAR  
Kullai Taluk  
Pudukkottai District



தமிழக அரசு

வருவாய்த் துறை

நில உரிமை விபரங்கள் : இ. எண் 10(1) பிரிவு

மாவட்டம் : புதுக்கோட்டை

வட்டம் : குளத்தூர்

வருவாய் கிராமம் : தெம்மாவுர்

பட்டா எண் : 2428

உரிமையாளர்கள் பெயர்

1. கிருஷ்ணசாமி வல்லத்தரசு

மகன்

நடராஜ் வல்லத்தரசு

புல எண்	உட்பிரிவு	புன்செய்		நன்செய்		மற்றவை		குறிப்புரைகள்
		பரப்பு	தீர்வை	பரப்பு	தீர்வை	பரப்பு	தீர்வை	
		ஹெக்ட - ஏர்	ரூ - பை	ஹெக்ட - ஏர்	ரூ - பை	ஹெக்ட - ஏர்	ரூ - பை	
111	18	0 - 64.00	1.78	--	--	--	--	PTR1641/11--- -- 09-11-2006
		0 - 64.00	1.78					

குறிப்பு2 :



1. மேற்கண்ட தகவல் / சான்றிதழ் நகல் விவரங்கள் மின் பதிவேட்டிலிருந்து பெறப்பட்டவை. இவற்றை தாங்கள் <https://eservices.tn.gov.in> என்ற இணைய தளத்தில் 22/11/062/02428 / 20296 என்ற குறிப்பு எண்ணை உள்ளிடு செய்து உறுதி செய்துகொள்ளவும்.
2. இத் தகவல்கள் 23-12-2021 அன்று 01:30:49 PM நேரத்தில் அச்சடிக்கப்பட்டது.
3. கைப்பேசி கேமராவின் 2D barcode படிப்பான் மூலம் படித்து 3G/GPRS வழி இணையதளத்தில் சரிபார்க்கவும்



தமிழக அரசு

வருவாய்த் துறை

நில உரிமை விபரங்கள் : இ. எண் 10(1) பிரிவு

மாவட்டம் : புதுக்கோட்டை

வட்டம் : குளத்தூர்

வருவாய் கிராமம் : தெம்மாவுர்

பட்டா எண் : 3133

உரிமையாளர்கள் பெயர்

1. கிருஷ்ணசாமி

மகன்

நடராஜ்

புல எண்	உட்பிரிவு	புன்செய்		நன்செய்		மற்றவை		குறிப்புரைகள்
		பரப்பு	தீர்வை	பரப்பு	தீர்வை	பரப்பு	தீர்வை	
		ஹெக்டர் - ஏர்	ரூ - பை	ஹெக்டர் - ஏர்	ரூ - பை	ஹெக்டர் - ஏர்	ரூ - பை	
111	2	0 - 65.00	1.80	--	--	--	--	2021/0103 /22/179993--- -- 24-12-2021
115	10	0 - 50.50	1.41	--	--	--	--	2021/0103 /22/179993--- -- 24-12-2021
115	9	0 - 40.00	1.11	--	--	--	--	2021/0103 /22/179993--- -- 24-12-2021
		1 - 55.50	4.32					

குறிப்பு 2 :



1. மேற்கண்ட தகவல் / சான்றிதழ் நகல் விவரங்கள் மின் பதிவேட்டிலிருந்து பெறப்பட்டவை. இவற்றை தாங்கள் <https://eservices.tn.gov.in> என்ற இணைய தளத்தில் 22/11/062/03133 /30240 என்ற குறிப்பு எண்ணை உள்ளீடு செய்து உறுதி செய்துகொள்ளவும்.

2. இத் தகவல்கள் 24-12-2021 அன்று 04:29:12 PM நேரத்தில் அச்சடிக்கப்பட்டது.

3. கைப்பேசி கேமராவின் 2D barcode படிப்பான் மூலம் படித்து 3G/GPRS வழி இணையதளத்தில் சரிபார்க்கவும்



தமிழக அரசு

வருவாய்த் துறை

நில உரிமை விபரங்கள் : இ- எண் 10(1) பிரிவு

மாவட்டம் : புதுக்கோட்டை

வட்டம் : குளத்தூர்

வருவாய் கிராமம் : கிள்ளுகுளவாய்பட்டி

பட்டா எண் : 779

உரிமையாளர்கள் பெயர்

1. கிருஷ்ணசாமி வல்லத்தரசு

மகன் நடராஜ் வல்லத்தரசு

புல எண்	உட்பிரிவு	புன்செய்		நன்செய்		மற்றவை		குறிப்புரைகள்
		பரப்பு	தீர்வை	பரப்பு	தீர்வை	பரப்பு	தீர்வை	
		ஹெக் - ஏர்	ரூ - பை	ஹெக் - ஏர்	ரூ - பை	ஹெக் - ஏர்	ரூ - பை	
40	5	0 - 66.50	1.85	--	--	--	--	PTR1732/11--- -- 02-01-2000
22	1B	0 - 26.00	0.56	--	--	--	--	PTR1732/11--- -- 01-03-2001
22	2A	0 - 76.50	1.64	--	--	--	--	PTR1732/11--- -- 01-03-2001
24	-	0 - 29.50	0.63	--	--	--	--	PTR1732/11--- -- 01-03-2001
27	13	0 - 24.00	0.52	--	--	--	--	PTR1732/11--- -- 01-03-2001
27	14	0 - 23.50	0.50	--	--	--	--	PTR1732/11--- -- 01-03-2001
31	1B	0 - 21.00	0.45	--	--	--	--	PTR1732/11--- -- 01-03-2001
		2 - 67.00	6.15					

குறிப்பு 2 :



1. மேற்கண்ட தகவல் / சான்றிதழ் நகல் விவரங்கள் மின் பதிவேட்டிலிருந்து பெறப்பட்டவை. இவற்றை தரங்கள் <https://eservices.tn.gov.in> என்ற இணைய தளத்தில் 22/11/059/00779 /70903 என்ற குறிப்பு எண்ணை உள்ளீடு செய்து உறுதி செய்துகொள்ளவும்.

2. இத் தகவல்கள் 23-12-2021 அன்று 01:32:28 PM நேரத்தில் அச்சடிக்கப்பட்டது.

3. கைப்பேசி கேமராவின் 2D barcode படிப்பான் மூலம் படித்து 3G/GPRS வழி இணையதளத்தில் சரிபார்க்கவும்

**ANNEXURE-VI MINING PLAN REPORT &  
PLATES**



# **MINING PLAN FOR THEMMAVUR / KILLUKULAVAIPATTI ROUGH STONE & GRAVEL QUARRY**

(Prepared under Rule 19 (1), 41 & 42 Tamilnadu Minor Mineral Concession Rules, 1959  
And amended Minor Mineral Conservation and Development Rules, 2010)

**Lease in Own Patta Land**

(Period: (Five) 5 Years only

IN

**LOCATION OF THE LEASE APPLIED AREA**

**EXTENT : 2.86.0 Ha**

**S.F.Nos : 111/1B, 111/2, 115/9, 115/10 & 40/5**

**VILLAGE : THEMMAVUR / KILLUKULAVAIPATTI**

**TALUK : KULATHUR**

**DISTRICT : PUDUKKOTTAI**

**STATE : TAMIL NADU**


Applicant

**Thiru.K.Nataraj,**  
S/o. Krishnasamy,  
No. 46A, Kallar Street,  
Koppampatti Post, Kulathur Taluk,  
Pudukkottai - 622 203

Prepared by

**V.RADHAKRISHNAN.M.Sc.**  
**Recognised Qualified Person**  
**RQP/MAS/119/98/A**  
No.48/49, Renga Nagar 1<sup>ST</sup> Cross,  
Ayyappa Nagar, K.K.Nagar Post,  
Trichy District - 620 021.  
Tamil Nadu State.





**CONTENTS**

S. No	Description	Page No.
i)	List of Annexure	3
ii)	List of Plates	3
iii)	Certificates	4-7
1.0	Introduction	9
2.0	Executive Summary	12
<b>PART - A</b>		
3.0	General Information	14
4.0	Location	15
5.0	Geology and Mineral Reserves	17
6.0	Mining	22
7.0	Blasting	28
8.0	Mine Drainage	30
9.0	Ecology and Biodiversity	31
10.0	Other Permanent Structures	34
11.0	Employment Potentials & Welfare Measures	35
<b>PART - B</b>		
12.0	Environment Management Plan	38
13.0	Mine Closure Plan	45
14.0	Any Other Details Intend to furnish by the Applicant	47




**LIST OF ANNEXURES**

Sl. No.	Description	Annexure No.
1	Precise Area Communication Letter issued from the District Collector	I
2	FMB Sketch along with measurements	II
3	Land Documents (Patta, Adangal, A. Register, etc.,)	III
4	Copy of Identity Proof	IV
5	Copy of RQP Certificate	V

**LIST OF PLATES**

Sl. No.	Description	Plate No	Scale
1	Location Plan	I	Not to scale
2	Key Plan	II	Not to scale
3	Topo Sketch of quarry lease area for 10Km Radius.	III	1:100000
4	Satellite Imagery	IV	1:10000
5	Environmental Management Plan	V	1:10000
6	Quarry Lease and Surface Plan	VI	Plan:1:1000
7	Topography, Geological Plan & Section Year wise Development, Production Plan & Sections	VII, VII-A, VII-B & VII-C	Plan:1:1000; SecHor:1:1000; Ver:1:500
8	Conceptual Plan and Sections	VIII & VIII-A	Plan:1:1000 Sec Hor:1:1000; Ver:1:500




**CONSENT LETTER FROM THE MINE OWNER**

The Mining Plan in respect of **Rough stone & Gravel quarry** over an extent of **2.86.0 hectares of Own Patta Land** in S.F.Nos.111/1B (0.64.0), 111/2 (0.65.0), 115/9 (0.40.0), 115/10 (0.50.5) of **Themnavur Village** and 40/5 (0.66.5) of **Killukulavaipatti Village, Kulathur Taluk, Pudukkottai District** and Tamilnadu State has been prepared by **Thiru.V.Radhakrishnan, M.Sc., Registration Number. RQP/MAS/119/98/A**

I request the *Assistant Director*, Department of Geology and Mining, Pudukkottai District to make further correspondence regarding modifications of the Mining Plan with the said Recognised Qualified Person on this following address.

**V.RADHAKRISHNAN.M.Sc.,**  
**Recognised Qualified Person**  
**Reg.No.RQP/MAS/119/98/A**  
No.48/49, Renga Nagar 1ST Cross,  
Ayyappa Nagar, K.K.Nagar Post,  
Trichy District – 620 021.  
Tamil Nadu State.

I hereby undertake that all modifications so made in the Mining Plan by the Recognised Qualified Person may be deemed to have been made with my knowledge and Own and shall be acceptable to me and building on me in all respects.

  
Signature of the Applicant  
(K.Nataraj)

Place : Pudukkottai


Date : 4.4.2022



**Thiru.K.Nataraj,**  
S/o. Krishnasamy,  
No. 46A, Kallar Street,  
Koppampatti Post, Kulathur Taluk,  
Pudukkottai - 622 203

**DECLARATION**

The Mining Plan in respect of Rough stone & Gravel quarry over an extent of 2.86.0 hectares of Own Patta Land in S.F.Nos. 111/1B (0.64.0), 111/2 (0.65.0), 115/9 (0.40.0), 115/10 (0.50.5) of Themnavur Village and 40/5 (0.66.5) of Killukulavaipatti Village, Kulathur Taluk, Pudukkottai District and Tamil Nadu State has been prepared with my consultation and I have understood the contents and agree to implement the same in accordance with the Mining Laws.

  
Signature of the Applicant  
(K.Nataraj)

Place : Pudukkottai

Date : 04.04.2022



**V.RADHAKRISHNAN.M.Sc.**  
Recognised Qualified Person,  
Reg.No. RQP/MAS/119/98/A  
No.48/49, Renga Nagar 1<sup>ST</sup> Cross,  
Ayyappa Nagar, K.K.Nagar Post,  
Trichy District - 620 021.  
Tamil Nadu State.

**CERTIFICATE**

This is to certify that, the provisions of Minor Minerals Conservation and Development Rules, 2010 (MMCDR) have been observed in the Mining Plan for the grant of **Rough stone & Gravel quarry** lease over an extent of 2.86.0hectares of Own Patta Land in S.F.Nos. 111/1B (0.64.0), 111/2 (0.65.0), 115/9 (0.40.0), 115/10 (0.50.5) of Themmavur Village and 40/5 (0.66.5) of Killukulavaipatti Village, Kulathur Taluk, Pudukkottai District, Tamil Nadu State applied by **Thiru.K.Nataraj**.

Wherever specific permission / exemptions / relaxations or approvals are required, the applicant will approach the concerned authorities of State and Central Government for granting such permissions etc.,

**Certified**

Signature of Recognised Qualified Person  
**V. RADHAKRISHNAN, M.Sc.,**  
**RECOGNISED QUALIFIED PERSON**  
**Reg. No. RQP/MAS/119/98/A**

Place : Trichy

Date : 04.04.2022



**V.RADHAKRISHNAN.M.Sc.**

Recognised Qualified Person,

Reg.No. RQP/MAS/119/98/A

No.48/49, Renga Nagar 1<sup>ST</sup> Cross,

Ayyappa Nagar, K.K.Nagar Post,

Trichy District – 620 021.

Tamil Nadu State.

**CERTIFICATE**

Certified that, in preparation of Mining Plan for **Rough stone & Gravel quarry** over an extent of 2.86.0 hectares of Own Patta Land in S.F.Nos. 111/1B (0.64.0), 111/2 (0.65.0), 115/9 (0.40.0), 115/10 (0.50.5) of Themmavur Village and 40/5 (0.66.5) of Killukulavaipatti Village, Kulathur Taluk, Pudukkottai District and Tamilnadu State.

**Thiru.K.Nataraj** covers all the provisions of Mines Act, Rules, and Regulations etc., made there under and whenever specific permission are required, the Applicant will approach the Director General of Mines Safety, Pudukkottai. The standards prescribed by DGMS in respect of Mines Health will be strictly implemented.

**Certified**

Signature of Recognised Qualified Person  
**V. RADHAKRISHNAN, M.Sc.,**  
**RECOGNISED QUALIFIED PERSON**  
**Reg. No. RQP/MAS/119/98/A**

Place : Trichy

Date : 04.04.2022



**CERTIFICATE**

Certified that I am V. Radhakrishnan, M.Sc., residing at address No.48/49, Renga Nagar 1<sup>ST</sup> Cross, Ayyappa Nagar, K.K.Nagar Post, Trichy District – 620 021. Tamil Nadu State, holding a Post Graduate Degree in Geology (M.Sc., Geology) from Annamalai University, Chidambaram and I worked in the field of Geology in s role of Geologist.

**IBM Rule 15 (I) (a) and (b)** of Minerals (Other than Atomic and Hydro Carbons Energy Minerals) **Concession Rule, 2016 stipulates the eligibility for preparing Mining plans** as "(I) (a) a post graduate degree in Geology granted by a university established" and (I) (b) "Professional experience of five years of working in a supervisory capacity in the field of mining after obtaining the degree". Since my qualification and experience are satisfied the Rule (I) (a) and (I) (b) of 15 of the said Rules, I am eligible to prepare Mining Plans for both Major and Minor Minerals.

Accordingly, I am prepared this Mining Plan for the grant of Rough stone & Gravel quarry over an extent of 2.86.0 hectares of Own Patta Land in S.F.Nos. 111/1B (0.64.0), 111/2 (0.65.0), 115/9 (0.40.0), 115/10 (0.50.5) of Themnavur Village and 40/5 (0.66.5) of Killukulavaipatti Village, Kulathur Taluk, Pudukkottai District, Since the Mining Plan is prepared as per the provisions contained in Rule 15(I)(a) and (I)(b) of Minerals (Other than Atomic and Hydro Carbons Energy Minerals) Concession Rule, 2016.

Certified

  
**V. RADHAKRISHNAN, M.Sc.,**  
RECOGNISED QUALIFIED PERSON  
Reg. No. RQP/MAS/119/98/A

# MINING PLAN FOR MINOR MINERAL ROUGH STONE & GRAVEL QUARRY



*(Prepared under 19 (1) 41 & 42 Tamilnadu Minor Mineral Concession Rules, 1959  
And amended Minor Mineral Conservation and Development Rules, 2010)*

## **1.0 INTRODUCTION**

1. The present Mining Plan and Environmental Management Plan are prepared for Thiru.K.Nataraj, S/o. Krishnasamy, No. 46A, Kallar Street, Koppampatti Post, Kulathur Taluk, Pudukkottai - 622 203
2. The applicant proposed to quarry Rough stone & Gravel quarry in Own Patta Land, over an extent of 2.86.0 Ha at S.F.Nos. 111/1B, 111/2, 115/9, 115/10 & 40/5 of Themmavur / Killukulavaipatti Village, Kulathur Taluk, and Pudukkottai District for a period of (Five) 5 Years Rough stone & Gravel only. The excavated Rough stone is used for building's basement stones and also used for crushing units and Gravel is used for filling and leveling of low lying areas of road projects and other infrastructure development work in and around the district.
3. The application was meritoriously processed and precise area communication letter issued by the District Collector, Pudukkottai District has passed an order vide R.c.No.04/2022 (G&M) dated 23.03.2022. The applicant to submit the Mining Plan and to get approval from the Assistant Director, Department of Geology & Mining, Pudukkottai District and to obtain Environmental Clearance from State Level Environment Impact Assessment Authority, Tamil Nadu State, as per EIA Notification 2006 and its amendments vide MOEF and Climate Change Notification. S.O.141 (E) dated 15.01.2016.
1. Geological Resources is estimated at 16,85,375m<sup>3</sup> of Rough stone and 53,013m<sup>3</sup> Gravel upto a depth of 68.0m and Mineable Reserves is estimated at 37,266m<sup>3</sup> of Gravel & 2,67,745m<sup>3</sup> of Rough stone upto a depth of 43.0m (max) below ground level. The proposed quarry area should be maintain the safety distance of 10m for the Government Poramboke Vari located in S.F.Nos.113 & 114 on Eastern side and 7.5m for the Adjoining Patta land from the lease applied area as indicated in precise area communication letter and relevant mining laws in force.

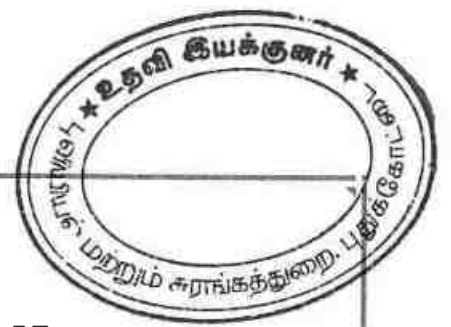




2. **Production Schedule** is proposed an average production of 2,67,745m<sup>3</sup> of Rough stone & 37,266m<sup>3</sup> Gravel up to a depth of 43.0m (Max) (Rough stone) for the period of **(Five) 5 Years** only.
3. Safety measures under mechanized loading as per the provisions of Reg.106(2)(b) of Metalliferous Mines Regulation-1961, Labour welfare Amenities as per the Mines Rules -1955 and amended DGMS circular shall be taken care of in preparation of Mining Plan

#### **ENVIRONMENTAL PARAMETERS,**

- (i) **Forest Conservation Act, 1980:** The area does not attract the reserved forest around 10Kms radius.
- (ii) **Wildlife (Protection) Act, 1972:** The area does not attract the wild life sanctuary around 10Kms radius.
- (iii) **The Coastal Regulation Zone (CRZ) Notification 2011:** The area does not attract the Coastal zone around 10kms radius.
- (iv) **Infrastructure around 500m radius :** Nil



**I. ENVIRONMENTAL MEASURES TO BE ADOPTED SHALL BE,**

- 1) Dust Control at source while *wet drilling* and *controlled blasting*.
- 2) Dust suppression at loading point and transport haul roads.
- 3) Noise Control in Blasting, control of fly rock missiles and Vibration by doing peak particle velocity with in standard as prescribed by the DGMS and MOEF.
- 4) Unnecessary land degradation should be avoided or damaged land should be reclaimed or rehabilitated.
- 5) Avoid uneven rat hole mining and follow scientific and systematic mining by safe bench system of open cast mining.
- 6) Mining near major fracture zones if any should be avoided to control ground water fluctuation in the adjacent agricultural lands.
- 7) Emission test of vehicles should be in tack to maintain minimum emission level of fuel gases.
- 8) Noise level should not exceed *80db* and the vehicles should use only permitted Air Horn while on road near residential areas.
- 9) Safety zones as prescribed by the Department of Geology and Mining from adjacent infrastructures should be strictly to adhere to.
- 10) Any other conditions as stipulated by the concerned authorities should be followed to protect the Environment and Ecology of the area.

## 2.0. EXECUTIVE SUMMARY



The area applied for lease is a Rough stone & Gravel quarry in Own Patta Land at Survey Numbers – 111/1B, 111/2, 115/9, 115/10 & 40/5 of Themnavur / Killukulavaipatti Village, Kulathur Taluk, and Pudukkottai District.

- a. The proposed Total Movable Reserves –37,266m<sup>3</sup> of Gravel & 2,67,745m<sup>3</sup> of Rough stone formation.
- b. **Production Schedule** is proposed an average production of 2,67,745m<sup>3</sup> of **Rough stone & 37,266m<sup>3</sup> of Gravel** up to a depth of **43.0m(Max)** (3m Gravel and 40m Rough stone) for the period of (Five) 5 Years only
- c. Total extent of the area –**2.86.0 Ha**
- d. Proposed Lease Period –(Five) 5 Years only
- e. Existing depth of mining – 28.0m(Max) below ground level
- f. Proposed Depth of mining – 43.0m(Max) below ground level
- g. Method of mining / level of mechanization - Opencast, Semi-mechanized Mining with a bench height of 5.0m & width of 5.0m is proposed and involves shallow Jackhammer drilling, Slurry blasting is proposed for this quarrying operation.
- h. Types of Machineries used in the quarry –Jack hammer 30-32mm dia, Tractor mounted compressor attached with Jack hammer. Excavator of 0.9m<sup>3</sup> bucket capacity is attached with Rock breaker is proposed to deploy for quarrying operation. Total consumption of Diesel for Rough stone & Gravel is around= 2,20,402 Liters of HSD for the entire period of life of the quarry.
- i. No Trees will be uprooted due to this quarrying operation.
- j. The existing road from the main road to quarry is in good condition and the Same will be maintained and utilized for Transportation of Rough stone & Gravel.
- k. There is no Export of this quarrying Rough stone & Gravel.
- l. Topo sketch covering 10Km,500m radius around the proposed area with markings of Habitations, Water bodies like Streams, Rivers, Roads, Major structure like



Bridges, Wells, Archeological, Historical importance, Places of worship marked and enclosed as Plate No. IV & V

- m. The diagram showing the Mining area, dimensions of the Pit, proposed depth of mining for the mining plan period are enclosed as Plate No -VI
- n. The lease applied area is 10Km away from the Inter State boundary, protected area under Wildlife Production Act 1972, critically polluted area as identified by CPCB and notified Eco sensitive areas.
- o. There are no wastages anticipated during this quarry operation, hence waste dump is not proposed in this lease applied area.
- p. Around 36 Employees are deploying in this quarrying operation.

1. The lease applied area is bounded by all corners and the coordinates are clearly marked in Plate no - VI

Table -1

BOUNDARY CO-ORDINATES		
LABEL	LATITUDE	LONGITUDE
1	10° 37' 5.08" N	78° 55' 19.75" E
2	10° 37' 6.90" N	78° 55' 20.30" E
3	10° 37' 8.41" N	78° 55' 21.03" E
4	10° 37' 9.31" N	78° 55' 21.09" E
5	10° 37' 10.50" N	78° 55' 21.46" E
6	10° 37' 11.73" N	78° 55' 17.35" E
7	10° 37' 12.91" N	78° 55' 18.03" E
8	10° 37' 11.98" N	78° 55' 22.23" E
9	10° 37' 11.67" N	78° 55' 22.15" E
10	10° 37' 10.98" N	78° 55' 21.78" E
11	10° 37' 10.74" N	78° 55' 22.53" E
12	10° 37' 11.50" N	78° 55' 23.63" E
13	10° 37' 10.53" N	78° 55' 26.60" E
14	10° 37' 10.27" N	78° 55' 26.48" E
15	10° 37' 9.13" N	78° 55' 25.79" E
16	10° 37' 8.91" N	78° 55' 24.81" E
17	10° 37' 8.47" N	78° 55' 24.89" E
18	10° 37' 7.29" N	78° 55' 24.10" E
19	10° 37' 4.44" N	78° 55' 22.18" E
20	10° 37' 4.30" N	78° 55' 21.82" E
<b>WGS - 84 DATUM</b>		



**PART - A**

**3.0. GENERAL INFORMATION:**

**3.1. Name of the Applicant with Address, contact no, email etc.,**

Name : Thiru.K.Nataraj,  
S/o. Krishnasamy,  
No. 46A, Kallar Street,  
Koppampatti Post, Kulathur Taluk,  
District : Pudukkottai  
State : Tamilnadu  
Pin code : 622 203  
Contact : 9786692295

**3.2. Status of the Applicant (Individual / Company / Firm)**

The applicant is a Private Individual.

**3.3. Mineral which the Applicant intends to mine**

Rough stone & Gravel only.

**3.4. Precise area communication Letter details received from the competent authority of the government.**

Precise area communication letter issued from the District Collector, Pudukkottai vide R.c.No.04/2022 (G&M) dated 23.03.2022

**3.5. Period of permission / lease to be granted**

The applicant has applied permission for Five years. The Assistant Director, Geology and Mining consider grant for a lease period of (Five) 5 Years only.

**3.6. Name and Address of the RQP/Authorized person for preparing the Mining Plan**

Name : V.RADHAKRISHNAN. M.Sc.,  
Address : No.48/49, Renga Nagar 1<sup>ST</sup> Cross,  
Ayyappa Nagar, K.K.Nagar Post,  
Trichy District – 620 021.  
Tamil Nadu State.  
Registration Number : RQP/MAS/119/98/A



#### 4.0. LOCATION:

Table No: 2

State	Tamil Nadu
District	Pudukkottai
Taluk	Kulathur
Village	Themmavur / Killukulavaipatti
S.F.Nos	111/1B, 111/2, 115/9, 115/10 & 40/5
Extent in (Ha)	2.86.0Hectare

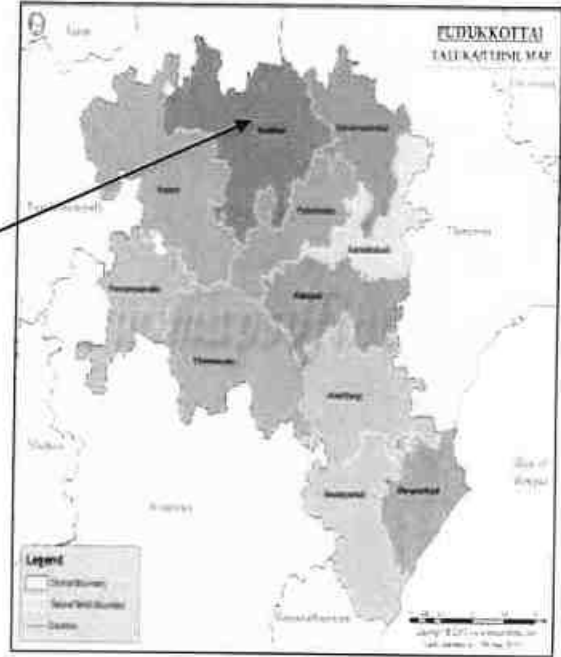
#### 4.1. Details of Existence of public road /railway line, if any nearby and approximate distance.

Table No: 3

S.No	Description	Place	Distance (Km)	Direction
1	Bus stop	Koppampatty	0.4	SE
2	Post Office	Killukottai	4.0	N
3	Police Station	Sengipatti	11.3	NE
4	Fire service	Bhel	20.5	NW
5	Railway Station	Keeranur	15.9	SW
6	Government Hospital	Thuvakudi	15.3	NW
7	Government School	Thuvakudi	15.3	NW
8	Airport	Trichy	26.3	NW



Location site of Thiru.K.Nataraj, Themmavur / Killukulaipatti Village,  
Kulathur Taluk, Pudukkottai District.





**Classification of the Area (Ryotwari / Poramboke /Patta/ others)**

➤ It is an Applicant Own Patta Land and non-agricultural land

**a. Ownership / Occupancy of the applied area (Surface rights)**

➤ It is Own Patta land registered in the name of Applicant Thiru.K.Nataraj vide Patta No – 2428, 3133 & 779

➤ The applicant has got surface rights Please refer Annexure-III

**b. Toposheet No. with Latitude and Longitude**

Toposheet No: 58– J / 14

Latitude : 10°37'04.30"N to 10°37'12.91"N

Longitude : 78°55'17.35"E to 78°55'26.60"E

**5.0. GEOLOGY AND MINERAL RESERVES**

**5.1. Topography:**

- ❖ The lease applied area is exhibits Plain terrain topography covered by gravel and rough stone formation.
- ❖ The Rough stone and gravel formation is clearly visible to quarried pit of the lease applied area gentle sloping towards southeastern side of the area, the altitude of the area is above 125.0m MSL.
- ❖ No major river is found nearby the lease applied area.
- ❖ Water Level is found at a depth of 70m to 75m below Ground Level, 70m in Rainy seasons and 75m in summer seasons by monitoring nearby bore hole.
- ❖ Temperature of the area is reported to be 18°C to a maximum of 42°C during summer.
- ❖ Rainfall of this area is about 800mm to 900mm during the both NE & SW monsoons.

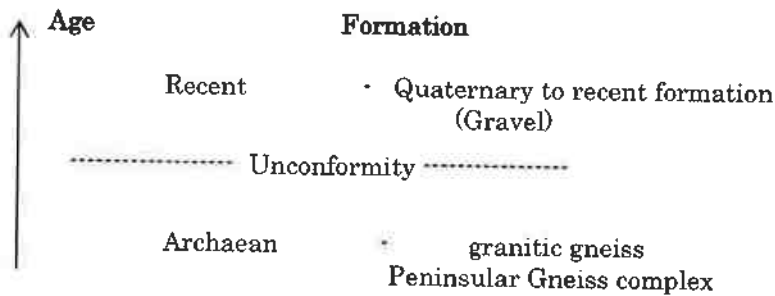




**5.2. General Geology of the area (with plans):**

- ❖ The area is underlain by the wide range of metamorphic rocks of peninsular gneissic complex. These rocks are extensively weathered and overlain by the recent valley fills and alluvium at places.
- ❖ The geological formations found in the district are Archaean rocks like Gneisses, Granites, granitic gneiss basic granulites and calc-gneisses. The younger formations are Quartz veins and pegmatite.
- ❖ The rock type noticed in the area for lease is granitic gneiss which contains mostly Quartz and Feldspar with some ferromagnesian minerals.
- ❖ The granitic gneiss is part of peninsular Gneisses, a high grade metamorphic rock.
- ❖ The strike of the granitic gneiss formation is N45°W-S45°E with dipping towards SE30°.

The General Geological succession of the area is given as under.



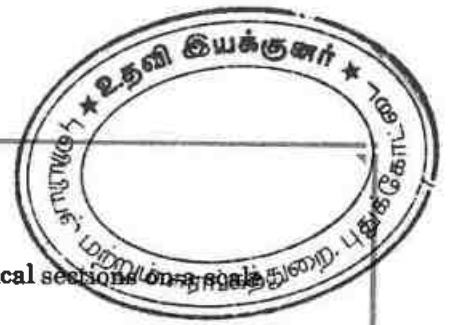
**5.3. Details of Exploration already carried out if any:**

- ❖ There is no exploration carried out in this applied quarry area.
- ❖ State Geology and Mining Department Government of Tamilnadu has been carried out geological exploration and regional mapping study of the lease area.
- ❖ Geological Survey of India has carried out detailed mapping in Pudukkottai District.
- ❖ Besides the RQP and his Team members made a detailed geological study of the area the massive Rough stone & Gravel formation is clearly inferred from the visible in nearby quarried pit of the lease applied area.



**PROPOSED QUARRY SITE PHOTOS**





**5.3. a. Estimation of Reserves (Geological Resources with geological sections on a scale of 1:1000)**

- ❖ As far as Rough stone & Gravel is concerned, the only practical method is the systematic geological mapping and delineation of Rough stone & Gravel within the field and careful evaluation of body lustre, physical properties, engineering properties, commercial aspects etc.,
- ❖ Totally Seven sections have been drawn, Two sections drawn length wise as (X-Y) & (X1-Y1) another Five Sections drawn width wise as (A-B), (C-D), (E-F), (G-H) & (I-J) to cover maximum area considered for lease.
- ❖ The Topographical, Geological plan and sections demarcated the commercial, marketable Rough stone & Gravel deposit has been prepared in Scale 1:1000 and Sections have been drawn with a scale of Hor 1:1000 and Ver 1:500 respectively.
- ❖ Please refer Plate No. VII, VII-A & VII-B as Rough stone & Gravel are terms of Cubic Meters (Volume) only and not for in terms of Tonnage calculations.

**I. GEOLOGICAL RESOURCES :**


The Geological Resources is estimated as 16,85,375m<sup>3</sup> of Rough stone & 53,013m<sup>3</sup> Gravel up to a depth of 68.0m (3.0m Gravel & 65m Rough stone).

Table No: 4

GEOLOGICAL RESOURCES						
Section	Length in (m)	Width in (m)	Depth in (m)	Volume m <sup>3</sup>	Geological Resources of Gravel in m <sup>3</sup>	Geological Resources of Rough stone in m <sup>3</sup>
XY-AB	38	105	47	187530		187530
XY-CD	33	74	3	7326	7326	
	33	74	28	68376		68376
	33	114	37	139194		139194
XY-EF	157	97	3	45687	45687	
	157	97	65	989885		989885
X1Y1-GH	38	42	65	103740		103740
X1Y1-IJ	95	46	45	196650		196650
<b>TOTAL</b>					<b>53013</b>	<b>1685375</b>

**Existing Quarry Pit Dimension**

Pit	Length in (m)	Width in (Avg) (m)	Depth in (m)
I	29	22	3.0 bgl
II	83	26	23.0 bgl
III	33	22	28.0 bgl
IV	49	32	18.0 bgl
V	33	30	13.0 bgl



## II. AVAILABLE MINEABLE RESERVES:

The available Mineable Reserves are calculated by deducting the safe distance of 10m for the Government Poramboke Vari located in S.F.Nos.113 & 114 on Eastern side and 7.5m for the Adjoining Patta land from the lease area and bench loss as height 5.0m and width 5.0m.

Table No-5

MINEABLE RESERVES							
Section	Bench	Length in (m)	Width in (m)	Depth in (m)	Volume in m <sup>3</sup>	Gravel Formation in m <sup>3</sup>	Mineable Reserves of Rough stone in m <sup>3</sup>
XY-AB	117-112	29	13	5	1885		1885
	112-107	29	40	5	5800		5800
	107-102	25	70	5	8750		8750
	102-97	20	60	5	6000		6000
	97-92	15	50	5	3750		3750
	92-87	10	40	5	2000		2000
	87-82	5	30	5	750		750
<b>TOTAL</b>							<b>28935</b>
XY-CD	125-122	18	57	3	3078	3078	
	122-117	18	52	5	4680		4680
	117-112	18	47	5	4230		4230
	112-107	18	42	5	3780		3780
	107-102	33	37	5	6105		6105
	102-97	33	32	5	5280		5280
	97-92	33	60	5	9900		9900
	92-87	33	50	5	8250		8250
	87-82	33	40	5	6600		6600
<b>TOTAL</b>						<b>3078</b>	<b>48825</b>
XY-EF	125-122	148	77	3	34188	34188	
	122-117	144	68	5	48960		48960
	117-112	139	58	5	40310		40310
	112-107	134	48	5	32160		32160
	107-102	129	38	5	24510		24510
	102-97	124	28	5	17360		17360
	97-92	119	18	5	10710		10710
<b>TOTAL</b>						<b>34188</b>	<b>174010</b>
X1Y1-GH	122-117	28	21	5	2940		2940
	117-112	23	11	5	1265		1265
<b>TOTAL</b>							<b>4205</b>
X1Y1-IJ	102-97	77	21	5	8085		8085
	97-92	67	11	5	3685		3685
<b>TOTAL</b>							<b>11770</b>
<b>GRAND TOTAL</b>						<b>37266</b>	<b>267745</b>



The available Mineable Reserves is computed as  $2,67,745\text{m}^3$  of Rough stone and  $37,266\text{m}^3$  of Gravel formation at the rate of 100% recovery upto a depth of 43.0m (140ft) (3.0m Gravel & 40m Rough stone).

## 6.0. MINING

### 6.1. Method of Mining (Open cast / Underground)

Opencast method of semi mechanized mining with 5.0m vertical bench height and width 5.0m of the bench is not less than bench height.

However, as far as the quarrying of Rough stone & Gravel is concerned, observance of the provisions of Regulation 106 (2) (b) as above is seldom possible due to various inherent petro genetic factors coupled with mining difficulties. Hence it is proposed to obtain relaxation to the provisions of the above regulation from the Director of mines safety for which necessary provision is available with the regulation 106 (2) (b) of MMR-1961, under Mine Act-1952.

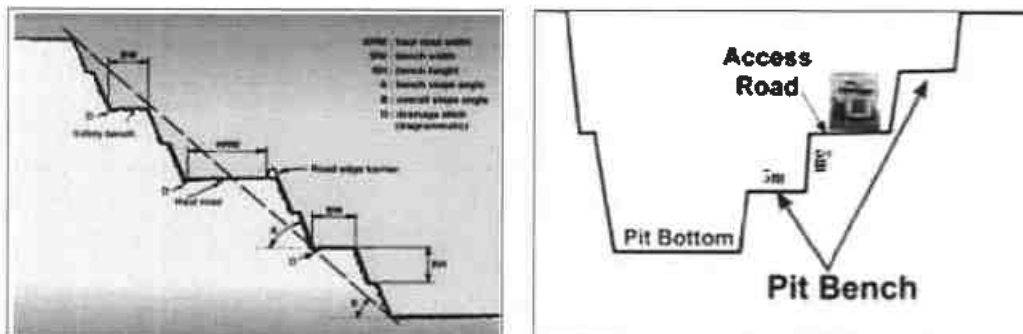


Figure shows Open pit Mining method

### 6.2. Mode of Working (Mechanized, Semi-mechanized, Manual)

- ❖ The Rough stone is proposed to quarry 5.0m bench height and 5.0m bench width with conventional opencast semi-Mechanized method. The quarrying operation involves manual Jackhammer drilling, Slurry explosives blasting, loading and transportation of Rough stone & Gravel to the needy nearby crusher units, road formation filling purpose of low lying area for road project works of residential and industrial customers.
- ❖ The production of Rough stone in this quarry involves the following method which is typical for Rough stone quarrying in contrast to other major mineral mining.



- ❖ The splitting of rock mass of considerable volume from the parent rock is done by jackhammer drilling and blasting, hydraulic excavators are used for loading of Rough stone & Gravel from pithead to the needy crushers.
- ❖ The hydraulic excavators are attached with rock breakers for fragmentation to avoid secondary blasting.
- ❖ The primary boulders thus splitted are removed from the pits by excavators and further made to smaller sizes by rock breakers attached in excavators. It is a conventional opencast semi mechanized method of mining.

### 6.3. Proposed bench Height and Width

- ❖ The quarrying of Rough stone is proposed to the safely bench height of 5.0m and bench width of 5.0m.

### 6.4. Indicate the overburden/mineral production expected pit wise as detailed as below (Composite plan and section showing pit layout, dumps, disposal of waste if any etc.)


The excavated Rough stone & Gravel will be directly loaded into Tippers to the needy crushers / Customers site. The Composite Plan, Development Plan and section indicating pit layout, Green belt development are shown in Plate No. VII.

### III. RECOVERABLE RESERVES :

The Year wise Recoverable Reserves are calculated by deducting the safety distance of 10m for the Government Poramboke Vari located in S.F.Nos.113 & 114 on Eastern side and 7.5m for the Adjoining Patta land from the lease applied area and bench loss as height 5.0m and width 5.0m.

Table No: 6

YEARWISE DEVELOPMENT & PRODUCTION RESERVES								
Year	Section	Bench	Length in (m)	Width in (m)	Depth in (m)	Volume in m <sup>3</sup>	Gravel Formation in m <sup>3</sup>	Recoverable Reserves of Rough stone in m <sup>3</sup>
I	XY-CD	125-122	18	57	3	3078	3078	
		122-117	18	52	5	4680		4680
		117-112	18	47	5	4230		4230
		112-107	18	42	5	3780		3780
	XY-AB	117-112	29	13	5	1885		1885
		112-107	29	40	5	5800		5800
		107-102	25	70	5	8750		8750
	XY-EF	125-122	148	26	3	11544	11544	
122-117		144	21	5	15120		15120	
<b>TOTAL</b>							<b>14622</b>	<b>44245</b>



II	XY-EF	125-122	148	26	3	11544	11544	
		122-117	144	26	5	18720		18720
	XY-CD	107-102	33	37	5	6105		6105
		102-97	33	32	5	5280		5280
		97-92	33	60	5	9900		9900
	XY-AB	102-97	20	60	5	6000		6000
		97-92	15	50	5	3750		3750
		92-87	10	40	5	2000		2000
	<b>TOTAL</b>							<b>11544</b>
III	XY-EF	125-122	148	25	3	11100	11100	
		122-117	144	21	5	15120		15120
		117-112	139	58	5	40310		40310
<b>TOTAL</b>							<b>11100</b>	<b>55430</b>
IV	XY-EF	112-107	134	48	5	32160		32160
		107-102	129	38	5	24510		24510
<b>TOTAL</b>								<b>56670</b>
V	XY-EF	102-97	124	28	5	17360		17360
		97-92	119	18	5	10710		10710
	XY-CD	92-87	33	50	5	8250		8250
		87-82	33	40	5	6600		6600
	XY-AB	87-82	5	30	5	750		750
	X1Y1-GH	122-117	28	21	5	2940		2940
		117-112	23	11	5	1265		1265
	X1Y1-IJ	102-97	77	21	5	8085		8085
97-92		67	11	5	3685		3685	
<b>TOTAL</b>								<b>59645</b>
<b>GRAND TOTAL</b>							<b>37266</b>	<b>267745</b>

- Recoverable Reserves are estimated **2,67,745m<sup>3</sup>** of **Rough stone** and **37,266m<sup>3</sup>** of **Gravel** up to depth of **43.0m(Max)** (3.0m Gravel & 40m Rough stone) for the lease period of (Five) **5 Years** only.

**Production quantity per day (1Load=6m<sup>3</sup>approx) (1Year=260 Working days)**

**Rough stone quantity** = 2,67,745m<sup>3</sup> / 44,624 Loads  
 = 44,624 / 1300 days (5 years)  
 = **204m<sup>3</sup>** or **34 Lorry Loads** per day

**Gravel quantity** = 37,266m<sup>3</sup> / 6,211 Loads  
 = 6,211 / 780 days (3 years)  
 = **48m<sup>3</sup>** or **8 Lorry Loads** per day



The applicant ensures the total quantity of proposed reserves in benches will not exceed the quarrying operation. Besides the Rough stone & Gravel locked up in bench loss will be exploited after obtaining necessary permission from Director General of Mines Safety, Pudukkottai region by submit the relevant documents, appropriate safety plans and its necessary mitigation safety measures.

#### 6.5. MACHINERIES TO BE USED

##### a. Mining

It is proposed to use the following machineries on rental basis for the development and production work in this quarrying operation,

S.No	Type	Dia Hole mm	Size capacity	Make	Motive Power
1	Jack Hammer	32	1.2m to 6m	Atlas Copco	Compressed air
2	Compressor	-	400psi	Atlas Copco	Diesel Drive

##### b. Loading

Manual loading (considerable Rough stone & Gravel accumulates the same will be loaded by Hired front end loader like JCB) Excavator of 0.90m<sup>3</sup>bucket capacity (with Rock breaker attachment)

S.No	Type	Bucket capacity	Make	Motive Power
1	Excavator	0.90m <sup>3</sup>	Tata Hitachi - 210	Diesel Drive

##### c. Transportation

Tippers/Trucks = 5Nos. 10 /20Tons capacity (from the quarry to destination (customer/other buyers)

S.No	Type	Capacity	Make	Motive Power
1	Tippers	10/20 Tons	Tata Tipper	Diesel Drive



IMAGES OF MACHINERIES




EXCAVATOR



TATA TIPPER



JACK HAMMER



### 6.6. Energy

The Electricity for Mines office and Lights only at nights (working is restricted on day time only between 9 Am to 5 Pm). Diesel (HSD) will be used for quarrying machineries around **2,20,402 Liters of HSD** will be used for the entire project life. Diesel will be brought from nearby diesel pumps. Lightings on the Night time the power will be taken from nearby electric poles after obtaining permission from concerned authorities.

#### 1. Gravel:

The Excavator will consume	= 10 Liters / 1 hour
The Excavator will excavate	= 60m <sup>3</sup> of Gravel
Gravel quantity	= 37,266 / 60= 621 hours
Diesel consume	= 621 hours x 10 liters

Total diesel consumption= **6,210** Liters of HSD will be utilized for this Gravel Quarry.

#### 2. Rough stone :

The Excavator will consume	= 16 Liters / 1 hour
The Excavator will excavate	= 20m <sup>3</sup> of Rough stone
Rough stone quantity	= 2,67,745 / 20 = 13,387 hours
Diesel consume	= 13,387 hours x 16 liters

Total diesel consumption= **2,14,192** Liters of HSD will be utilized for this Rough stone Quarry.

Total consumption for Rough stone & Gravel is around = **2,20,402 Liters** of HSD for the entire period of life

### 6.7. Disposal of Overburden/Waste

The over burden in the form of Gravel is 37,266m<sup>3</sup> of used for filling and leveling of low lying areas of road projects and other infrastructure development work in and around the district.

### 6.8. Brief Note on Conceptual Mining Plan for the entire lease period

Conceptual Mining Plan is prepared with an object of (Five)5 Years of systematic development of bench lay outs, selection of ultimate pit limit, depth of quarrying, ultimate pit slope, selection of sites for construction of infrastructures etc.,

Ultimate pit size is designed based on certain practical factors such as the economical depth of mining, safety zones, permissible areas etc.,



Ultimate Pit dimension is given as under

Pit	Length in (m)	Width in Avg (m)	Depth in Max (m)
I	211	86	43.0m (Bgl)
II	117	30	33.0m(Bgl)

Afforestation has been proposed on all along the safety barrier by planting native species of Saplings. All the baseline information studies like Air Quality monitoring, Noise and Vibration monitoring, Water Analysis studies will be carried out every year as per the MOEF norms. It is proposed to engage any local institution to monitor the EIA and EMP studies during the course of quarrying operation after the grant of quarry lease.

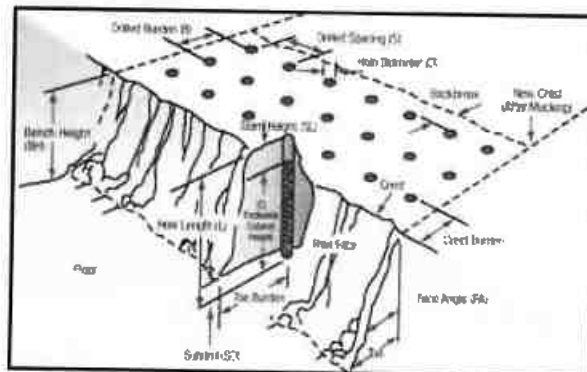
## 7.0. BLASTING


### 7.1. Blasting Pattern:

The massive formation shall be broken into pieces of portable size by drilling and blasting using jack hammers and shot hole blasting. Powder factor of explosives for breaking such hard rock shall be in the order of 6 to 7 Tonnes per K.g of explosives. Blasting parameters are as follows.

#### Drilling and blasting parameters are as follows

Diameter of the hole	: 30-32 mm
Spacing between holes	: 1.2m
Depth of each hole	: 1 to 1.5m
Burden for hole	: 1.0m
Inclination of hole	: 80° from the horizontal
Use of delay detonators	: 25 millisecond
Detonating fuse	: Detonating cord
Blasting Design	: Staggered " V " Pattern





## 7.2. Types of Explosives

Small dia, 45mm Slurry explosive are proposed to be used for shattering and heaving effect for removal and winning of Rough stone. No deep hole drilling or primary blasting is proposed

## 7.3. Measures proposed to minimize ground vibration due to blasting

- ❖ Controlled blasting measures will be adopted for minimizing ground vibration and fly of rocks. Shallow depth drilling and smooth blasting is proposed to carry out with minimum usage of explosive mainly to give shattering effect in Rough stone for easy excavation and control of fly rocks.
- ❖ The following steps shall be adopted to control ground vibration due to blasting. The minimum recommended delay time of 8ms was introduced to minimize ground vibration.
- ❖ In case of **electronic detonators**, which are inherently much more accurate delays (+/- 0.2 milliseconds delay) to minimize the **ground vibration reduction in air, reduction over break, improved well fragmentation and better control of fly-rocks.**
- ❖ Use of Ammonium nitrate, fuel oil mixture for shot holes may be avoided because which cause for high fly of rocks in view critical diameter problem. Only high strength explosives like slurry will be used in the form of cartridge.

## 7.4. Storage of Explosives and safety measures to be taken while blasting.

- ❖ The Applicant is advised to engage an authorized explosive agency to carry out small amount of blasting and it will be supervised by the competent statutory Mining Mate /Foreman /Manager. The explosive agency should have the valid Blaster Certificate.
- ❖ He will blast holes in quarry site. After completion the blasting, the agency will take it out back the remaining quantity of explosives to the temporarily available the Magazine at the quarry site. **The blasting time of the day is proposed to be 1 PM to 2.30PM.**
- ❖ First Aid Box will be keeping ready at all the time in Mines Office room. Necessary precautionary announcement will be carried out before the blasting operation.



## 8.0. MINE DRAINAGE

### 8.1. Depth of Water Level

- ❖ The ground Water Level is noticed at the depth of 70m to 75m below Ground Level by monitoring nearby bore hole, during the climatic conditions, the fluctuations of water level is 70m in Rainy seasons and 75m in Summer seasons of this quarry area.
- ❖ The quarry operation is proposed upto a depth of **43.0m (Max)** (3.0m Gravel & 40.0m Rough stone). Hence the quarrying operation may not affect the ground water in any manner.
- ❖ It shall be ensured that quarrying shall not be carried out below ground water table under any circumstances.
- ❖ *If ground water table occurs/intervenes within the permitted depth, then also the quarrying shall be stopped.*

### 8.2. Arrangement and Places where the mine water is finally proposed to be discharged

- ❖ The ground water may not rise immediately in this type of mining. However, the rain water percolation and collection of from seepage shall be less than 300LPM and it will be pumped out periodically by a stand by diesel powered Centrifugal pump with 5HP Motor.
- ❖ The quality of water is potable and no contamination with any hazardous things.
- ❖ Hence, the water stored in quarrying pit will be pumped out the adjacent agricultural fields and further stored in old pit the water is used for Dust suppression/ Plantation purposes.



## 9.0. ECOLOGY AND BIODIVERSITY

The green belt in the lease area be developed taking into consideration the availability of area as the efficiency of green belt in pollution control mainly depends on tree species, its width, distance from pollution sources, side of the habitat from working place and tree height. The proposed green belt should be designed to control PM10, gaseous pollutants, noise, surface run off and soil erosion etc., While considering the above aspects due care should be taken for selecting the suitable characteristics plant species such as fast growing, locally suitable plant species, resistant to specific pollutant and those which would maintain the regional ecological balance, soil and hydrological conditions.













Flora as observed and identified in the field are covered by mostly Neem, Erukku, Panai trees, Palmira tree are found more on regional scale. The Applicant has developed trees like Neem, Pungam, Teak, Caesarians and Eucalyptus, regional trees etc., with Proper nursery garden and plantation on vacant land. The fauna species observed around the 500m radius of the project site is given in the table.

List of Flora observed around the quarry  
(Flora Trees & Flora Shrubs)



Table No: 7









Flora - Trees			
S.No	Tamil Name	Botanical Name	Photograph
1	Neem tree	Azadirachataindica	
2	Panai tree	Borassusflabellifer	
3	MulluMaram	Prosopisjuliflora	
4	Punga Maram	Millettia pinnata	
5	SavukkuMaram	Casuarinacunninghamiana	

Flora - Shrubs			
S.No	Tamil Name	Botanical Name	Photograph
1	Korai	CyperusPangorei	
2	Avaram	Senna articulate	
3	Erukku	Calotropis	
4	Mookuthichedi	Tridaxprocumbens	
5	Musumusukkai	Melothria	



List of Fauna observed around the quarry  
(Fauna Mammals & Fauna Avian)

Table No: 8

Fauna Mammals			
S.No	Common Name	scientific name	Photograph
1	Anil	FunambulusPalmarum	
2	Thavalai	Cane toad	
3	Keeri	HerpestesEdwardsii	
4	Rabbit	Oryctolagusuniculus	
Avian Fauna			
1	Crow	CorvusSplendens	
2	Myna	Acridotherestrictis	
3	Chittukuruvi	SaxicoloidesFulicatus	
4	Parunthu	Haliastur Indus	





## 10.0. OTHER PERMANENT STRUCTURES

### 10.1. *Habitations / Village Natham (300m)*

- ❖ There are no inhabited sites within the radius of 300m from the boundary of lease area under Rule 36(1-A) (a) TNMMCR 1959.
- ❖ The Nearest Village habitation is Koppampatti at the distance of 0.4km on Southeastern side of the lease area.
- ❖ The applicant ensures the quarrying operation will be carried out without any hindrance to the habitants and adjoining land owners.

### 10.2. *Power lines (HT/LT) (50m)*

- ❖ There is no HT/LT line within the radius of 50m.

### 10.3. *Water bodies (River, Pond, Lake, Odai, Channel etc.,) (50m)*

- ❖ There is a Government Poramboke Vari located at the distance of 10m on eastern side from the lease applied area.

### 10.4. *Archeological / Historical Monuments (500m)*

- ❖ There are no Archeological / Historical Monuments within a radius of 500m from the boundary of lease applied area.

### 10.5. *Existence of public road ((SH,NH others),Railway line if any (50m)*

- ❖ There is an existing road from the area leads Koppampatti road at the Eastern side of the area.
- ❖ MDR- 833 Nodiyur to Themnavur is located which is about 0.8 Km on the Eastern side of the area.
- ❖ NH-36 Pudukkottai to Gandharvakottai is located which is about 10.6 Km on the Southeastern side of the area.
- ❖ The Nearest Railway line is Keeranur station line which is about 15.9Km on the Southwestern side of the area.


### 10.6. *Places of Worship (Temples, Church, Mosque etc.,) (500m)*

- ❖ There is no Places of Worship within a radius of 500m.

### 10.7. *Reserved Forest / Forest / Wild Life Sanctuary etc., (10Km)*

- ❖ There is no reserved forest within a radius of 10km.

### 10.8. *Any Other Structures : Nil*



## 11.0. EMPLOYMENT POTENTIAL & WELFARE MEASURES:

### 11.1. Employment Potential (Management & Supervisory personal)

The following man powers are proposed carry out the day to day quarrying activities at the proposed production and also comply with the statutory provision of the MMR 1961.

#### *Management and Supervisor:*

- |  |        |
|--|--------|
| 1. Second Class Mines Manager (with valid statutory qualification) | : 1 No |
| 2. Mines Foreman (with valid statutory qualification)              | : 1 No |
| 3. Mines Mate (with valid statutory qualification)                 | : 1 No |
| 4. Blaster   | : 1 No |

#### *Laborers, Skilled, Semi-Skilled & Un-skilled*

- |  |                |
|--|----------------|
| a. Skilled (Operators- Excavator & Jackhammer)       | : 2Nos         |
| b. Semi-skilled (Driver)                             | : 2Nos         |
| c. Unskilled (Musdoor/Labours, Cleaners & Watch man) | : 28Nos        |
| <b>Total</b>   | <b>: 36Nos</b> |

Allowing 10% absenteeism, the no. of men of roll will be around 33 Nos.

It is been ensured that, *Child Labours under 18 Years of age will not be engaged for any quarrying operation.*

Necessary Life Insurance policies will be taken by the applicant to all the employees up to the end of the lease period.


### 11.2. Welfare Measures

#### *a. Drinking Water*

- ❖ Drinking water is available from the nearby agriculture land owners or from water vendors in Koppampatti Village which is about 0.4km on Southeastern side of the lease applied area.

#### *b. Sanitary facilities*

- ❖ Semi-permanent latrines & urinals shall be maintained at convenient places for use of Labours as per the provisions of Rule (33) of the Mines Rules, 1955 separately for males and females. Washing facilities shall also be arranged as per Rule (36) of Mines Rules, 1955 and it will be maintained periodically.



**c. First Aid Facility**

- ❖ First Aid station as per provisions under Rule (44) of the Mines Rules, 1955 will be provided and First aid kits kept in mines office room, the qualified first aid personnel should be appointed or nominated to attend emergency first aid treatment.
- ❖ In case of eventuality, the victim will be given first aid immediately at the site and the injured person will be taken to the Gandharvakottai is about 11.2Km on Southeastern side. The competent and statutory of Foreman/Mate/Permit Manager will be incharge of the First aid.

**d. Labour Health**

- ❖ Periodic medical examination has to be arranged for occupational health once in a year in addition to attending medical treatment of occupational injuries under the Rule 45(A), Mines Rules, 1955.

**e. Precautionary safety measures to the Laborers**

*Safety measures will be implemented to prevent access in the excavation area an un authorized persons as per Mine Act 1952 and MMR 1961.*

- ❖ *Safety measures will be implemented as per Mines Act 1952, MMR 1961 AND Mines Rules 1955.*
- ❖ *Provisions of MMR 1961 shall be strictly followed and all mine roads shall be wider than the height of bench or equal to the height of the bench and have a gradient of not more than 1 in 16.*
- ❖ *The bench height will be 5.0m.*
- ❖ *Protective equipment like dust mask, ear-plugs/muffs, sand respirator (avoid silica dusts forms-Silicosis), reflector jackets, safety thick shoes, etc., as Personnel Productive Equipment (PPE) as per the circulars and amendments made for Mine Labour under the guidance of DGMS.*
- ❖ *Notice giving warning to prevent inadvertent entry of persons shall be displayed at all conspicuous places and in particular near mine entries.*
- ❖ *Danger signs shall be displayed near the excavations and proper signal bt siren alarm will be provide before blasting time to prevent any accident.*
- ❖ *Security guards will be provided.*
- ❖ *Periodically medical checkup will be conducted for all workers for any mine health problems.*
- ❖ *Proper training and induction will be given by qualified and experienced safety officer to all employees about the safe and systematic quarrying operation.*



- ❖ The drillers and workers are sent for vocational training periodically to carry out the quarrying operations scientifically to safeguard the men machinery and safety and to create awareness of conventional opencast quarrying operation.
- ❖ In the event of temporary closer, approaches will be fenced off and notice board displayed.

**f. Disaster Management and Risk Assessment**


This should deal with action plan for risk accident like landslides. Subsidence, flood, fire, seismic activities, tailing dam failure etc. and emergency plan proposed for quick excavation. Ameliorative measures to be taken etc. The capability of applicant to meet such eventualities and the assistance to be required from the local authorities should be described.

- The mechanized mining activities in the area may involve any risk accident due to side falls/collapse, flying stones because of blasting etc.
- The complete mining operation will be carried out under the Management and control of experienced and with Mines Manager having Certificate of Competency to manage the mine granted by DGMS.
- All the provisions of Mines Act 1952, MMR 1961 and Mines Rules 1955, TNMCR 1959 and other laws applicable to mine will be strictly complied with.
- During heavy rainfall the mining activities will be suspended.
- All persons in supervisory capacity will be provided with communication facilities.
- Competent Persons will be provided FIRST AID kits which they will always carry.
- The Greenbelt Development will be formed in around the quarried out top benches and panchayat roads of the lease applied area.

**g. care and Maintenance during Temporary Discontinuance**

In case of any temporary discontinuance due to court order or due to statutory requirement or any other unforeseen circumstance following measures shall be taken for care, maintenance and monitoring of conditions.

- Notice of temporary discontinuance of work in mine shall be given to the DGMS as per MMR 1961.
- All the mining machinery shall be shifted to the safe place.
- Entrance to the mine or part of the mine, to be discontinued shall be fenced off. Fencing shall be as per the circular 11/1959 from DGMS.



## PART - B

### 12.0. ENVIRONMENTAL MANAGEMENT

#### 12.1. Existing Land Use Pattern

The area is exhibit Plain Terrain topography. The applied area is dry barren land and devoid of agriculture and habitations and the area is not used for the specific vegetation. The surrounding area is practiced by the seasonal cultivation.

*The existing Land use pattern is given as under*

Table No-9

S. No.	Land Use	Present Area (Hect)	Area in use during the quarrying period (Hect)
1.	Quarrying Pit	0.72.7	2.13.5
2.	Infrastructure	0.02.0	0.03.0
3.	Roads	0.01.0	0.02.0
4.	Green Belt	0.05.0	0.67.5
5.	Unutilized	2.05.3	0.00.0
	<b>Total</b>	<b>2.86.0</b>	<b>2.86.0</b>

#### 12.2. Water Regime

Water Level in this quarry area is noticed at a depth of 70m to 75m below Ground Level, observed nearby bore hole the quarrying of Rough stone & Gravel is proposed up to a depth of 43.0m(Max) (3.0m Gravel & 40.0m Rough stone). Hence, it will not affect the quality of ground water depletion of this area.

#### 12.3. Flora and Fauna

The Thorny bushes are placed in quarry area and Neem, Pungam, Panai trees are noticed around the quarry area. Except acacia bushes, no other valuable trees are noticed in the lease applied area. Further, neither flora of botanical interest nor fauna of zoological interest is noticed in this area.

#### 12.4. Climatic conditions

The area receives annual rainfall of about 800mm to 900mm and the rainy season is mainly from Oct - Dec receives rain both in south west and north east monsoon. The summer is hot with maximum temperature of 35°C and during Winter encounters a minimum temperature of 18°C.



### 12.5. Human Settlement

The nearest habitations with the population, approx. distance within 5.0Km radius from the proposed quarry site are as given under,

Table No-10

S. No	Name of the Village	Approximate distance	Direction from lease applied area	Approximate Habitations
1.	Koppampatti	0.4Km	South - East	481
2.	Rakkadanpatti	2.7Km	North - West	217
3.	Udaiyalipatti	3.1 Km	South - West	235
4.	Nathamadipatti	3.7 Km	North - East	472

### 12.6. Plan for Air, Dust Suppression

The air quality will be affected by the Suspended Particulate Matter (SPM) generated by the blasting, jack hammer drilling, loading and unloading during the quarrying operation. The following mitigation measures will be carried out, Mist water spraying will be carried out by means of water sprinklers to suppress dust emission in the Haul roads. The native species of Neem, Pungam, Panai etc., will be planted along the lease boundary and Safety buffer zone. The quarried out materials will be fully covered by the Tarpaulin during transportation to avoid the spillage of materials. The Air quality will be monitored periodically as per the norms and mitigate measures carried out to prevent dust and air propagation in to the air Operators, those exposed directly to such conditions will be provide such as (PPE) Personnel Protective Equipment's like Dust mask, Ear plug, Helmet, Gloze etc., as per the Mines Act -1952.

The estimated budget for dust suppression would be around Rs.7,20,000/- for the period of 5 Years only.

Image of the water spray Vehicle





### 12.7. Plan for Noise Control

- ❖ The quarrying of Rough stone will be carried out by Shallow holes of 32mm diameter and 1.5meter depth of wet drilling and conventional low power explosives such as slurry explosives, ordinary safety fuse only. Hence the ground vibration and noise pollution will be very minimum and restricted within the quarry workings. However, periodical noise level monitoring and other mitigation measures will be carried out to reduce the noise level and vibration in and around the quarry site.
- ❖ Nowhere the noise level should exceed the permissible limit of 80db during the quarry working hours.
- ❖ The drivers will be strictly instructed to move the vehicle during the transportation not exceeding 40Km per Hour, Sentries with Red Flag & whistle will be posted in village junction and regulate traffic.
- ❖ The estimated budget for Noise level monitoring would be around Rs.20,000/- for the period of 5 Years only.

### 12.8. Environmental Impact Assessment Statement Describing Impact on mining on the next Five years


- ❖ The mining plan proposed is for a small production of Rough stone & Gravel without involving deep hole drilling and heavy blasting. Such limited mining activity is not likely to cause any impact adversely on environment as far as pollution of air, Water and noise is concerned, anyhow environmental impact studies will be conducted as per EIA notification issued by MOEF. It is B2 Category of mine.
- ❖ The estimated Cost would be around Rs. 3,70,000/- for a period of 5 Years only.

### 12.9. Proposal for Waste Management

There are no wastes anticipated during this Rough stone & Gravel quarry operation. The quarried out materials 100% will be utilized.

### 12.10. Proposal of Reclamation of Land affected during mining activities and at the end of mining (refilling/fencing etc.,)

In the proposed mining plan only a maximum depth of 43.0m (Max) (3.0m Gravel & 40.0m Rough stone) has been envisaged as workable depth for Safe & Economic mining during the lease period. Hence, after quarry reaches Ultimate Pit Limit (for this



lease period) of 43.0m (Max) (3.0m Gravel & 40.0m Rough), Sl. type Fencing will be constructed around the quarried pits to prevent inherent entry of the public and cattle

There is no proposal for refilling and rehabilitation. The Barbed wire fencing cost would be around Rs.2,00,000/-

#### 12.11. Program for Afforestation:

The 7.5m & 10m safety distance along the lease boundary has been identified to be utilized for Afforestation in a phased manner as described below

Table – 11

Year	No. of Saplings proposed to be planted	Survival %	Area to be covered Sq.m	Name of the species	No. of Saplings expected to be grown
I	60	80%	1450	Neem & Pungam	48
II	60	80%	1042	Neem & Pungam	48
III	60	80%	1702	Neem & Pungam	48
IV	60	80%	1342	Neem & Pungam	48
V	60	80%	1222	Neem & Pungam	48

- Nearly 6758 Sq.m area is proposed to use under Afforestation by planting 60Nos of Neem Saplings etc., every year in the spacing interval of (5m X 5m) with an anticipated survival rate of 80%.
- Appropriate native species of Neem, Pungan, Teak and Casuarinas Saplings will be planted approach roads, service roads, nearby villages, village roads, government school etc.,
- Saplings of local plants of regional tress will be planted as per the consultation of the local Forest Department.
- The Quarry Land use, Layout and Afforestation Plan are showing in Plate No. VII.





**12.12. Proposed Financial Estimate / Budget for (EMP) Environment Management**

**Table - 12**

S.No	Monitory and Analysis Description	Rate per location	No. of location	Total Charges for monitoring		
				6 months	Per Year	5 Years
1	Ambient Air quality monitoring	5000	4	20000	40000	2,00,000
2	Water sampling and analysis	10000	1	10000	20000	1,00,000
3	Noise level monitoring	500	4	2000	4000	20,000
4	Ground vibration monitoring	2500	2	5000	10000	50,000
Total EMP Cost				37000	74000	3,70,000

The Environment Monitoring EMP Studies Cost would be around **Rs. 3,70,000/-** for a period of 5 Years only.

**I. Project Cost & Investment:**

**1) Land cost**

The Land Value as per the Government Guideline cost is Calculated as follows  
 $2.86.0 \text{ ha} \times \text{Rs.}8,00,000 = \text{Rs.}22,88,000/-$

**2) Refilling/ Fencing**


There is no proposal for Refilling, after the excavation of Rough stone & Gravel the quarried out land will be fenced with barbed wire fencing the cost would be around **Rs.2,00,000/-**

**3) Laborers shed**

Labours are proposed for quarrying Rough stone & Gravel. The machine Operators and workers are from nearby local villages, hence no cost is involved. Rest shelter will be constructed as semi-permanent structure at the cost of **Rs.3,00,000/-**

**4) Sanitary facility**

Sanitary facility will be constructed as semi-permanent structure, the cost will be around **Rs.1,50,000/-**



## II. Machinery to be used :

The Machineries like Jack Hammer, Tractor mounted compressor attached with Jack hammer, Excavator Of 0.9m<sup>3</sup> bucket capacity attached with Rock Breaker are proposed to deploy for quarrying operation and Tippers/Trucks of 10/2Tons capacity will be used for the quarrying transportation for hired basis, the cost will be around Rs.40,00,000/-

### I. Fixed Asset Cost :-

1. Land cost	= Rs. 22,88,000/-
2. Refilling/Fencing cost	= Rs. 2,00,000/-
3. Rest shelter	= Rs. 3,00,000/-
4. Sanitary Facility	= Rs. 1,50,000/-

II. Machinery Cost :- = Rs. 40,00,000/-

Total Project Cost = Rs. 69,38,000/-

## III. Expenditure :

### 1) *Drinking Water facility and other utilities for the labourers*

36 Labours at the rate of Rs.3,500/- month for a period of (Five) 5 Years only, the cost will be around Rs.2,10,000/-

### 2) *Sanitary arrangement*

Sanitary maintenance at the cost of Rs.2500/- month the cost will be around Rs.1,50,000/- for a period of (Five) 5 Years only.

### 3) *Safety kits*


Rs.1,20,000 will be spent for the safety kits such as Helmet, Mine Goggles, Ear plugs, Ear muff, Dust Mask, Reflector jackets and safety Shoes.

### 4) *Water sprinkling (if necessary)*

Rs.12,000/- month will be spent for sprinkling the water on haul roads for Dust suppression; the cost will be around Rs.7,20,000/- for a period of (Five) 5 Years only.

### 5) *Afforestation etc.,*

Afforestation is proposed within safety zones of the lease applied area and plantations will be carried out on the nearby villages and village roads, Govt School after consultation with the Panchayat authorities. The cost estimate is around Rs.50,000/-



**Expenditure :**

1. Drinking water	= Rs. 2,10,000/-
2. Sanitary Arrangements	= Rs. 1,50,000/-
3. Safety kits	= Rs. 1,20,000/-
4. Water Sprinkling	= Rs. 7,20,000/-
5. Afforestation cost	= Rs. 50,000/-

**Environment Monitoring / 5 Years :**

1) Air Quality Sampling	= Rs. 2,00,000/-
2) Water Quality Sampling	=Rs. 1,00,000/-
3) Noise Level Monitoring	= Rs. 20,000/-
4) Ground vibration test	= Rs. 50,000/-

*EMP Cost Total* = Rs. 16,20,000/-

(Expenditure Including EMP Studies)

<b>Total Project Cost</b>	<b>=Rs.69,38,000/-</b>
<b>EMP Cost</b>	<b>=Rs.16,20,000/-</b>

**12.13 Corporate Environment Responsibility (CER):**

- ❖ The Applicant shall distribute Note books, Stationary items to nearby Govt Primary School and to conduct the Medical camp, Environment awareness program, etc., to nearby villages after consultation with local panchayat authorities.
- ❖ The Applicant shall ensure that a minimum of 2.0% from the Total project cost (Rs.1,38,760/-) for the entire lease period will be utilized for the CER Activities.
- ❖ *District Mineral Fund @10% of the Royalty shall be given to the Dept. of Geology and Mining.*



### 13.0. MINE CLOSURE PLAN

#### 13.1. Steps proposed for phased restoration, reclamation of already mined out area.

- ❖ This conventional Systematic, Scientific and Eco- Friendly quarrying operation for a depth of 43.0m (Max) (3.0m Gravel & 40.0m Rough stone ) and not required any Backfill, Reclamation and Rehabilitation, the quarried out lands will be used for Water storage/ Recharge purpose.
- ❖ The mined out area will be fenced on top of open cast working with S1 Fencing to arrest the entry of cattle and public in to the quarry site.

#### 13.2. Measures to be under taken on mine closure as per Act & Rules.

Measure will be taken as per Act & Rules. The quarried pit will be fenced by using Barbed wire fencing to prevent inherent entry of public and cattle.

#### 13.3. Mitigation measures to be undertaken for safety and restoration/ reclamation of the already mined out area.

##### Air Quality:

- ❖ (Air quality will be degrade due to drilling, blasting, mining operation and transportation)
- ❖ Drilling will be carried out by Wet drilling mode to control the dust propagation into the air.
- ❖ Blasting will be carried out on limited scale.
- ❖ Mist Water spraying on haul roads is proposed to prevent the dust propagation into the air.

##### Noise and Vibration:

- ❖ (The noise will be formed due to the drilling, blasting, loading and movement of Vehicles, Machineries)
- ❖ The applicant has proposed to plant native species of Neem, saplings all along safety area to prevent Noise besides wet drilling will be practiced to prevent dust and spillage.
- ❖ All the Vehicles, Machineries will be maintained in good conditions as per RTO and TNPCB Norms to prevent Noise, Smoke and Vibration to maintain Noise levels below 80 dB(decibel).




### Water Regime:

- ❖ The quarrying operation has proposed upto a maximum depth of 43.0m (Max) (3.0m Gravel & 40.0m Rough stone) is well above the ground water table (Summer 75m and Rainy seasons 70m) for a period of 5 Years only. Hence the ground water table will not affect in any manner.
- ❖ The seepage and rain water stored in quarrying pit will be drained out by 5 H.P motor pump and will be discharged through filter media to boundary barrier for afforestation and excess water will be sprayed on haul roads to prevent dust propagation in to the atmosphere.
- ❖ The Rough stone & Gravel quarry will not produce any harmful toxic effluence in the form of Solid, Liquid or Gas.

### Human Health and Safety:

- ❖ All the labors are provided with Safety Equipment's like safety Helmet, Goggles, Ear muff, Ear Plug, Safety Jackets, Hand gloves, Thick Shoes etc., at applicant cost, as per the specifications of the Director of Mines Safety.
- ❖ The competent qualified person Foreman/Permit Mines Manager will provide First Aid will take care of small and minor injuries. If any accident happens, the Victim will be taken to the nearby hospital by the own vehicle which is always kept in the mines office. The nearest hospital is about 15.3Km on northwestern side of *Thuvakudi*.





**14.0. ANY OTHER DETAILS INTEND TO FURNISH BY THE APPLICANT**

- i. This Mining Plan for Rough stone & Gravel quarry is prepared under amended Rules 19(1), 41 & 42 of Tamilnadu Minor Mineral Concession Rules 1959.
- ii. The measures will be taken as per Mines Act & Mine Rules and Regulations and orders made there under shall be complied with, so that the safety of mine, machinery and mine workers will be protected.
- iii. It is expected that the mining will be done skillful, systematically, scientifically, and Eco-friendly quarrying operation.
- iv. There is no deep hole drilling and heavy blasting of this lease area.
- v. The Applicant will endeavor every attempt to quarry the Rough stone & Gravel economically without any wastage and to improve the environment and ecology.
- vi. Any violation pointed out by the inspecting authorities shall be rectified as per the guidelines of the Department.

Prepared by

Signature of Recognised Qualified Person  
**V. RADHAKRISHNAN, M.Sc.,**  
RECOGNISED QUALIFIED PERSON  
Reg. No. RQP/MAS/119/98/A

Place : Trichy

Date :

This mining plan is approved in exercise of the powers conferred under Rule 41(2) and (5) TMMCR 1959 and subject to the conditions / stipulations indicated in the mining plan approved letter Rc.No: 04/2022(CRM) Dated: 05-04-2022

ASSISTANT DIRECTOR  
GEOLOGY AND MINING  
PUDUKKOTTAI




From

Thiru.K.Vijayaragavan, M.Sc.,  
Assistant Director,  
Geology and Mining,  
Pudukkottai.

To

Thiru.K.Nataraj,  
S/o.Krishnasamy, No.46A,  
Kallar Street, Koppampatti (post),  
Kulathur Taluk,  
Pudukkottai District



Rc.No. 04/2022 (G&M) dated 23.03.2022

Str,

Sub: Mines and Minerals - Minor Mineral - rough stone -  
Pudukkottai District - Kulathur Taluk - Perumanadu  
village S.F.Nos.111/1B, 111/2, 115/9, 115/10 of  
Killukulavaipatti village and 40/5 of Themnavur village -  
over an extent of 2.86.0 Hects. of Patta lands - Application  
preferred to Thiru.K.Nataraj, S/o.Krishnasamy for grant  
of quarrying permission for Rough Stone & Gravel -  
Precise area communicated - Regarding.

- Ref: 1.Application of Thiru.K.Nataraj, S/o.Krishnasamy,  
No.46A, Kallar Street, Koppampatti (post), Kulathur  
Taluk, Pudukkottai District dt.03.01.2022.  
2. Land availability report of the Revenue Divisional  
Officer, Illuppur Rc.No.114/2022/25/dt.24.02.2022.  
3. Technical report of the Assistant Geologist (G&M),  
Pudukkottai report dated 12.03.2022.  
4. Other connected records.

\*\*\*\*\*

One Thiru.K.Nataraj, S/o.Krishnasamy, No.46A, Kallar Street,  
Koppampatti (post), Kulathur Taluk, Pudukkottai District has applied for  
grant of quarrying lease to quarry Rough Stone & Gravel, over an extent of  
2.86.0 hecets in patta lands comprised in S.F.Nos.111/1B (0.64.0),  
111/2(0.65.0), 115/9(0.40.0), 115/10(0.50.5) of Killukulavaipatti village and  
40/5 (0.66.5) of Themnavur village, Kulathur Taluk, Pudukkottai District for  
a period of five years, under Rule 19(1) of Tamil Nadu Minor Mineral  
Concession Rules, 1959.

2) The Revenue Divisional Officer, Illuppur and the Assistant  
Geologist (Mines), Pudukkottai have furnished their reports, recommending  
for the grant of Rough Stone & Gravel quarry lease to the applicant  
submitted to the certain conditions vide in the reference 2<sup>nd</sup> and 3<sup>rd</sup> cited  
respectively.

3) The Assistant Geologist, Geology and Mining, Pudukkottai vide  
reference 3<sup>rd</sup> cited furnished his report stating that, out of the areas applied  
for quarrying lease, 40/5(0.66.5) 111/1B(0.64.0) was already held under  
quarrying lease and therefore recommended for the grant of lease for a  
period of 5 years with certain conditions therein.




4) Based on the recommendation of the Revenue Divisional Officer, Illuppur and Assistant Geologist (Mines), Pudukkottai, an extent of 2.86.0 hecets in patta lands in S.F.Nos.111/1B (0.64.0), 111/2(0.65.0), 115/9(0.40.0), 115/10(0.50.5) of Killukulavaipatti village and 40/5 (0.66.5) of Themnavur village, Kulathur Taluk, Pudukkottai District is considered as "precise area" for the grant of Rough Stone & Gravel quarry lease for a period of five years under Rule 19 & 20 of Tamil Nadu Minor Mineral Concession Rules 1959 subject to the following conditions:

1.7.5m safety distance should be provided to the adjacent patta lands.

2.10m safety distance should be provided to the Government poramboke Vari in S.F.Nos.113 & 114 on the eastern side of the applied area.

4) As per Rules 41 & 42 of TNMMCR 1959, "Mining Plan and Environmental Clearance are pre-requisite for grant of quarry lease to the Minor Minerals like gravel.

5) Hence the applicant Thiru.K.Nataraj, S/o.Krishnasamy, No.46A, Kallar Street, Koppampatti (post), Kulathur Taluk, Pudukkottai District is hereby directed to produce the draft Mining Plan before the Assistant Director, (G&M), Pudukkottai for approval within a period of 3 months from the date of receipt of this precise area communication and to obtain Environment Clearance to proceed further in this regard.

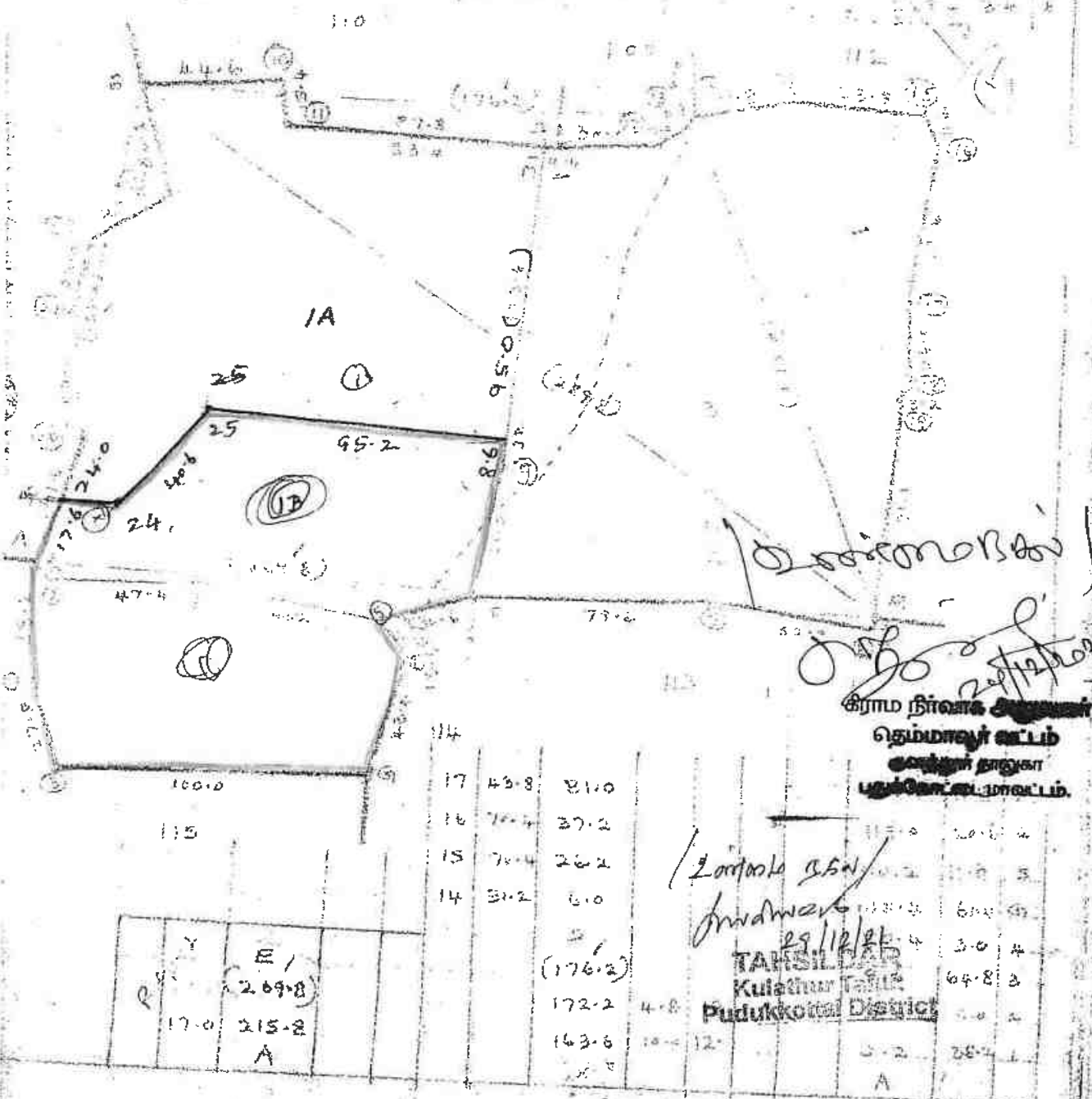
  
Assistant Director,  
Geology and Mining,  
Pudukkottai

Copy to :

The Chairman,  
State Level Environment Impact Assessment Authority,  
Chennai.



NAUSub. division 1A1 IB  
 plotted as per T.K.EA.  
 148/145 dt 31.97.



17	43.8	21.0
16	70.4	37.2
15	70.4	26.2
14	30.2	6.0

Y	E
17.0	215.2
	A

*(Handwritten signature)*  
 29/12/2011

**கிராம நிர்வாக அலுவலர்**  
**தென்மாவட்டம்**  
**புதுக்கோட்டை மன்றம்.**

*(Handwritten signature)*  
 29/12/2011  
**TAFSIL**  
**Kulathur Taluk**  
**Pudukkottai District**

சுமார் 116.26  
 277

புலியூர் ஊராட்சி

புலியூர் இளத்தூர்

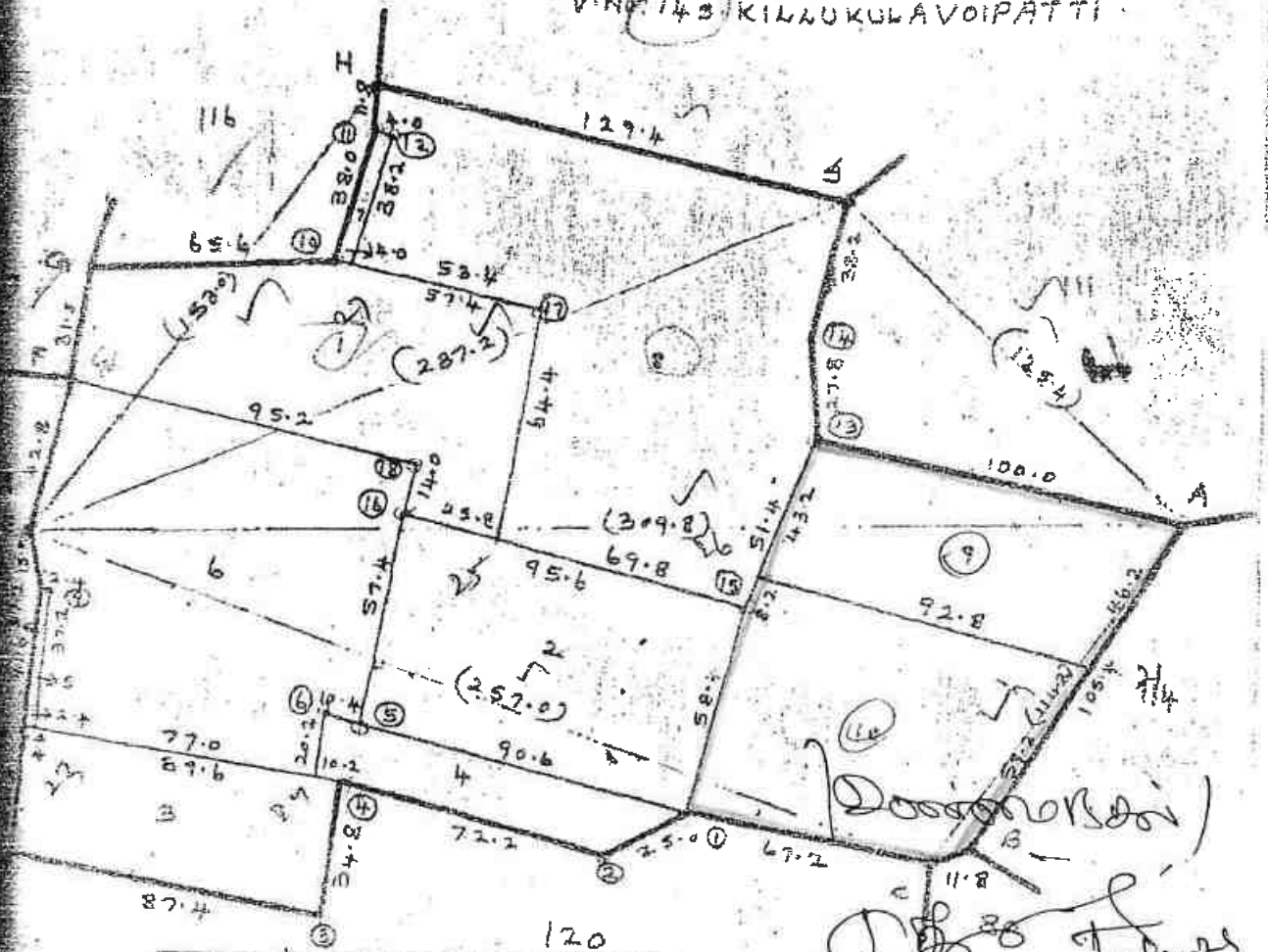
புலியூர், 115

கிராமம்

பரப்பு: ஏக்கர்கள் 4.38.5




V. No. 143 KILLUKULAVOIPATTI



12	32.0	E (237.2)				143.8	11.4	12	20	கிராம நிர்வாக அலுவலர்
		134.8				143.4	7.4		6	தெய்வநாயர் கலாம்
		26.6	3.0	17		108.2	20.2	19	5	கனகசபை கலாம்
		Δ								புலியூர் ஊராட்சி கலாம்.
		E								
15	21.2	(309.8)	3.6	16	9	30.8	66.4			
		219.0			F	16.6	39.0			
		117.8								
		A								
		Δ								
14	33.2	(125.4)								
		107.2								
13	53.2	27.2			9	13.2	249.4			
		A			8	12.8	247.4			
		H			7	54.0	241.2			
		(53.0)					-X			

அளவு: 1:25000

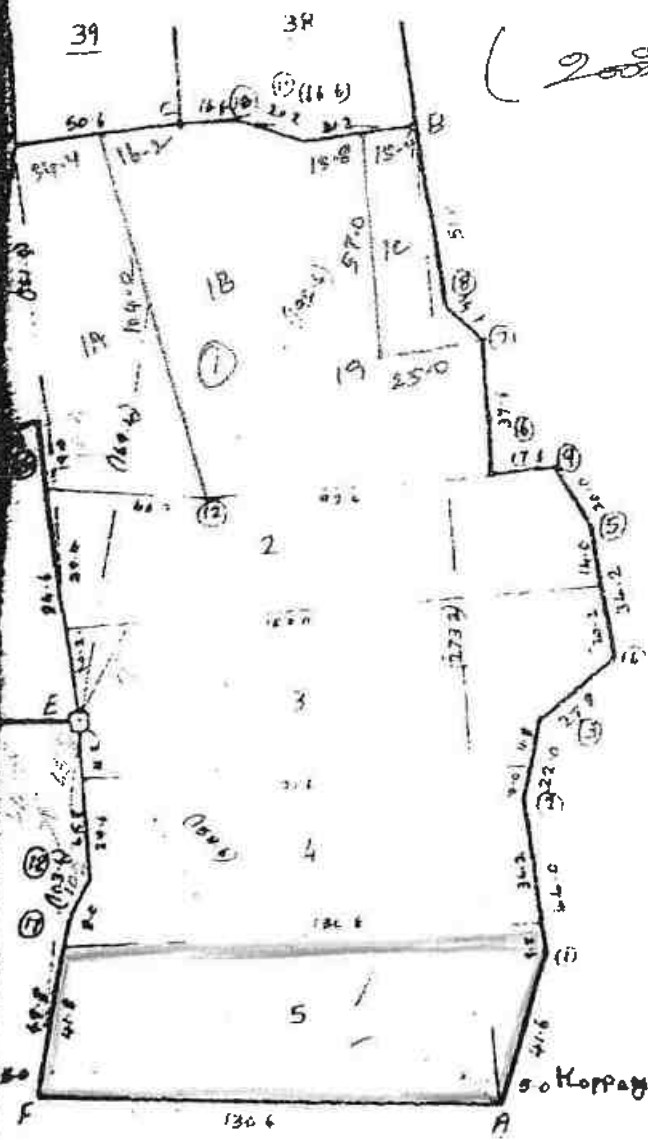
TAHSILDAR  
Kulathur Taluk  
Pudukkottai Dist.



11.0.0.0  
17.0.0.0  
18.0.0.0  
19.0.0.0  
20.0.0.0

(2011-12)

சீரமைப்பு  
21/11/21  
சீரமைப்பு நிர்வாக அலுவலர்  
கிள்ளங்கோட்டை வட்டம்  
குளத்துார் தாலுகா  
புதுக்கோட்டை மாவட்டம்



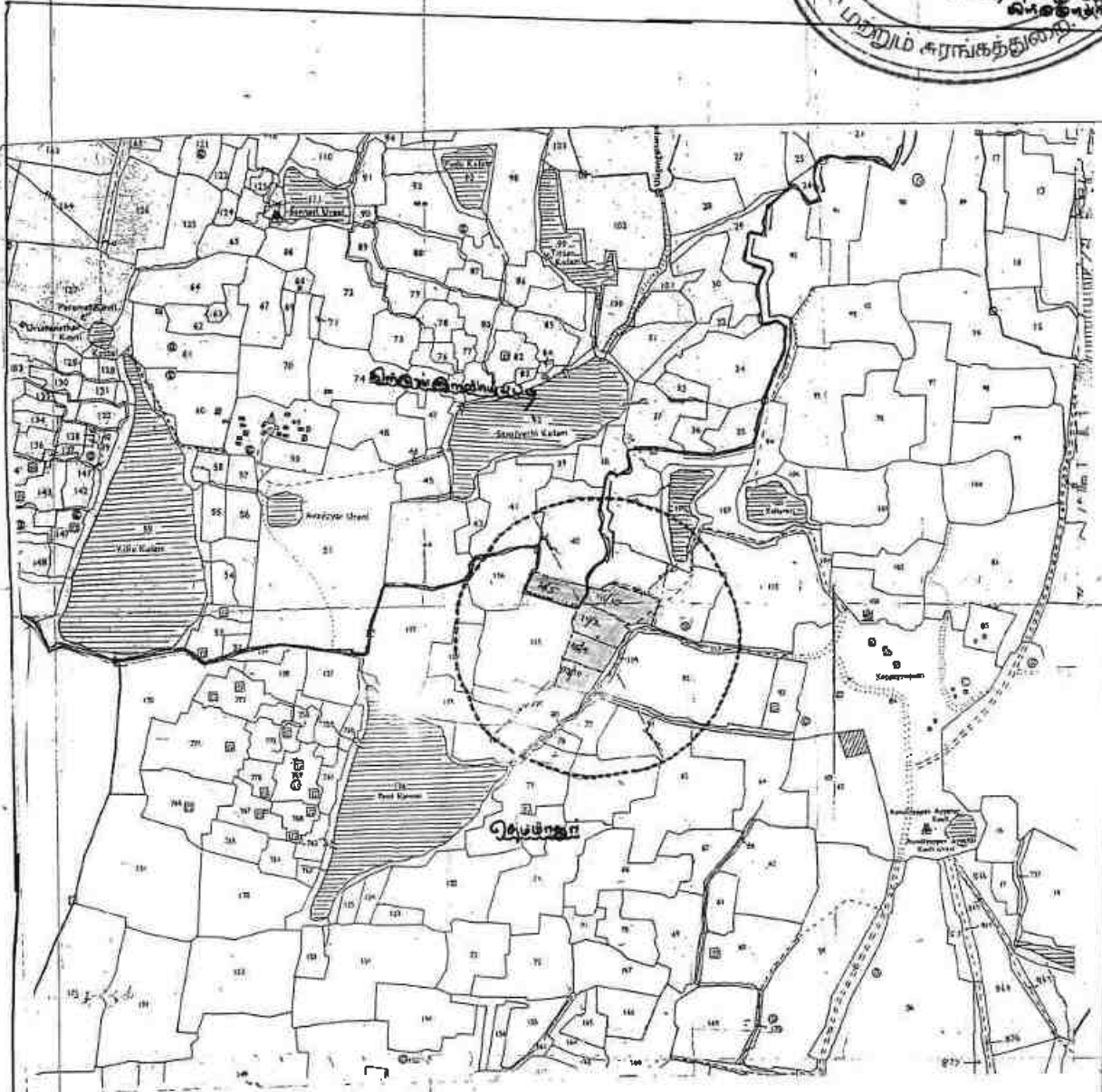
E	1103.4		
	591	80	15
	500	48	17
F			
E	1110		
	101		11
	117	40	15
	404	284	14
	226	80	13
E	1174		
	120.8		12
B	1114		
	226	38	
	164		
C			
B	1271.2		
	1236	246	4
	1214	32	8
	256	124	7
	174	122	6
	155	370	6
	1204	418	4
	1038	174	3
	1210	134	2
	396	154	1
A			

UNG 149  
TEMMAVUR  
New subdivision 1A, 1B, 1C  
SR 8A 92/1421 dt. 14.9.2011

சீரமைப்பு நிர்வாக அலுவலர்  
29/11/21  
TAHSILDAR  
Kulathur Taluk  
Pudukkottai District



சென்னை நகராட்சி வாரியம், நகராட்சித் துறைமுகத்துறை, கி. கோரி தெருவிலுள்ள  
பகுதி - குடிசைகள்.



சென்னை நகராட்சி வாரியம், நகராட்சித் துறைமுகத்துறை, கி. கோரி தெருவிலுள்ள  
பகுதி - குடிசைகள்.

தேதி: 12.12.1951  
The S.M. & Co. Surveyors  
Chennai  
சென்னை  
ச. பி. சி. சி.

12.12.1951  
S.M. & Co.



தமிழக அரசு

வருவாய்த் துறை

நில உரிமை விபரங்கள் : இ. எண் 10(1) பிரிவு

மாவட்டம் : புதுக்கோட்டை

வட்டம் : குளத்தூர்

வருவாய் கிராமம் : தெம்மாவுர்

பட்டா எண் : 2428

உரிமையாளர்கள் பெயர்

1. கிருஷ்ணசாமி வல்லத்தரசு

மகன்

நடராஜ் வல்லத்தரசு

புல எண்	உட்பிரிவு	புன்செய்		நன்செய்		மற்றவை		குறிப்புரைகள்
		பரப்பு	தீர்வை	பரப்பு	தீர்வை	பரப்பு	தீர்வை	
		ஹெக்ட - ஏர்	ரூ - பை	ஹெக்ட - ஏர்	ரூ - பை	ஹெக்ட - ஏர்	ரூ - பை	
111	18	0 - 64.00	1.78	--	--	--	--	PTR1641/11--- -- 09-11-2006
		0 - 64.00	1.78					

குறிப்பு2 :



1. மேற்கண்ட தகவல் / சான்றிதழ் நகல் விவரங்கள் மின் பதிவேட்டிலிருந்து பெறப்பட்டவை. இவற்றை தாங்கள் <https://eservices.tn.gov.in> என்ற இணைய தளத்தில் 22/11/062/02428 / 20296 என்ற குறிப்பு எண்ணை உள்ளிடு செய்து உறுதி செய்துகொள்ளவும்.
2. இத் தகவல்கள் 23-12-2021 அன்று 01:30:49 PM நேரத்தில் அச்சடிக்கப்பட்டது.
3. கைப்பேசி கேமராவின் 2D barcode படிப்பான் மூலம் படித்து 3G/GPRS வழி இணையதளத்தில் சரிபார்க்கவும்



தமிழக அரசு

வருவாய்த் துறை

நில உரிமை விபரங்கள் : இ. எண் 10(1) பிரிவு

மாவட்டம் : புதுக்கோட்டை

வட்டம் : குளத்தூர்

வருவாய் கிராமம் : தெம்மாவுர்

பட்டா எண் : 3133

உரிமையாளர்கள் பெயர்

1. கிருஷ்ணசாமி

மகன்

நடராஜ்

புல எண்	உட்பிரிவு	புன்செய்		நன்செய்		மற்றவை		குறிப்புரைகள்
		பரப்பு	தீர்வை	பரப்பு	தீர்வை	பரப்பு	தீர்வை	
		ஹெக் - ஏர்	ரூ - பை	ஹெக் - ஏர்	ரூ - பை	ஹெக் - ஏர்	ரூ - பை	
111	2	0 - 65.00	1.80	--	--	--	--	2021/0103 /22/179993--- -- 24-12-2021
115	10	0 - 50.50	1.41	--	--	--	--	2021/0103 /22/179993--- -- 24-12-2021
115	9	0 - 40.00	1.11	--	--	--	--	2021/0103 /22/179993--- -- 24-12-2021
		1 - 55.50	4.32					

குறிப்பு 2 :



1. மேற்கண்ட தகவல் / சான்றிதழ் நகல் விவரங்கள் மின் பதிவேட்டிலிருந்து பெறப்பட்டவை. இவற்றை தாங்கள் <https://eservices.tn.gov.in> என்ற இணைய தளத்தில் 22/11/062/03133 /30240 என்ற குறிப்பு எண்ணை உள்ளீடு செய்து உறுதி செய்துகொள்ளவும்.

2. இத் தகவல்கள் 24-12-2021 அன்று 04:29:12 PM நேரத்தில் அச்சடிக்கப்பட்டது.

3. கைப்பேசி கேமராவின் 2D barcode படிப்பான் மூலம் படித்து 3G/GPRS வழி இணையதளத்தில் சரிபார்க்கவும்



தமிழக அரசு

வருவாய்த் துறை

நில உரிமை விபரங்கள் : இ- எண் 10(1) பிரிவு

மாவட்டம் : புதுக்கோட்டை

வட்டம் : குளத்தூர்

வருவாய் கிராமம் : கிள்ளுகுளவாய்பட்டி

பட்டா எண் : 779

உரிமையாளர்கள் பெயர்

1. கிருஷ்ணசாமி வல்லத்தரசு

மகன்

நடராஜ் வல்லத்தரசு

புல எண்	உட்பிரிவு	புன்செய்		நன்செய்		மற்றவை		குறிப்புரைகள்
		பரப்பு	தீர்வை	பரப்பு	தீர்வை	பரப்பு	தீர்வை	
		ஹெக் - ஏர்	ரூ - பை	ஹெக் - ஏர்	ரூ - பை	ஹெக் - ஏர்	ரூ - பை	
40	5	0 - 66.50	1.85	--	--	--	--	PTR1732/11--- -- 02-01-2000
22	1B	0 - 26.00	0.56	--	--	--	--	PTR1732/11--- -- 01-03-2001
22	2A	0 - 76.50	1.64	--	--	--	--	PTR1732/11--- -- 01-03-2001
24	-	0 - 29.50	0.63	--	--	--	--	PTR1732/11--- -- 01-03-2001
27	13	0 - 24.00	0.52	--	--	--	--	PTR1732/11--- -- 01-03-2001
27	14	0 - 23.50	0.50	--	--	--	--	PTR1732/11--- -- 01-03-2001
31	1B	0 - 21.00	0.45	--	--	--	--	PTR1732/11--- -- 01-03-2001
		2 - 67.00	6.15					

குறிப்பு 2 :



1. மேற்கண்ட தகவல் / சான்றிதழ் நகல் விவரங்கள் மின் பதிவேட்டிலிருந்து பெறப்பட்டவை. இவற்றை தரங்கள் <https://eservices.tn.gov.in> என்ற இணைய தளத்தில் 22/11/059/00779 /70903 என்ற குறிப்பு எண்ணை உள்ளீடு செய்து உறுதி செய்துகொள்ளவும்.

2. இத் தகவல்கள் 23-12-2021 அன்று 01:32:28 PM நேரத்தில் அச்சடிக்கப்பட்டது.

3. கைப்பேசி கேமராவின் 2D barcode படிப்பான் மூலம் படித்து 3G/GPRS வழி இணையதளத்தில் சரிபார்க்கவும்



அ-பதிவேடு விவரங்கள்



நாவல் : புதுக்கோட்டை

வட்டம் : குளத்தூர்

கிராமம் : தெம்மாவூர்

1. புல எண்	111	9. மண் வயமுடி ரகமும்	7 - 3
2. உட்பிரிவு எண்	1B	10. மண் தரம்	5
3. பழைய புல உட்பிரிவு எண்	111-1	11. தீர்வை (ரூ - ஹெ)	2.77
4. பகுதி	P	12. பரப்பு (ஹெக்டேர் - ஏர்)	0 - 64.00
5. அரசு / ரயத்துவாரி	ரயத்துவாரி	13. மொத்த தீர்வை (ரூ - பை)	1.78
6. நிலத்தின் வகை	பஞ்சை	14. பட்டா எண்	2428
7. பாசன ஆதாரம்	-	15. குறிப்பு	-
8. இரு பேரகமா	-	16. பெயர்	1.நடராஜ் வல்லத்தரசு

குறிப்பு 1:



1. மேற்கண்ட தகவல் / சான்றிதழ் நூல் விவரங்கள் மின் பதிவேட்டிலிருந்து பெறப்பட்டவை. இவற்றை தாங்கள் <http://eservices.tn.gov.in> என்ற இணைய தளத்தில் 10296 என்ற குறிப்பு எண்ணை உள்ளீடு செய்து உறுதி செய்துகொள்ளவும்.

அ-பதிவேடு விவரங்கள்



மாவட்டம் : புதுக்கோட்டை

வட்டம் : குளத்தூர்

கிராமம் : தெம்மாவுர்

1. புல எண்	111	9. மண் வயனமும் ரகமும்	7 - 3
2. உட்பிரிவு எண்	2	10. மண் தரம்	5
3. பழைய புல உட்பிரிவு எண்	111-2	11. தீர்வை (ரூ - ஹெ)	2.77
4. பகுதி	-	12. பரப்பு (ஹெக்டேர் - ஏர்)	0 - 65.00
5. அரசு / ரயத்துவாரி	ரயத்துவாரி	13. மொத்த தீர்வை (ரூ - பை)	1.80
6. நிலத்தின் வகை	புஞ்சை	14. பட்டா எண்	3133
7. பாசன ஆதாரம்	-	15. குறிப்பு	-
8. இரூ போகமா	-	16. பெயர்	1.நடராஜ்

குறிப்பு 1:



1. மேற்கண்ட தகவல் / சான்றிதழ் நகல் விவரங்கள் மின் பதிவேட்டில் விருந்து பெறப்பட்டவை. இவற்றை தாங்கள் <http://eservices.tn.gov.in> என்ற இணைய தளத்தில் 10240 என்ற குறிப்பு எண்ணை உள்ளீடு செய்து உறுதி செய்துகொள்ளவும்.

அபதிவேடு விவரங்கள்



மாவட்டம் : புதுக்கோட்டை

வட்டம் : குளத்தூர்

கிராமம் : தெம்மாவுர்

1. புல எண்	115	9. மண் வயனமும் ரகமும்	7 - 3
2. உட்பிரிவு எண்	10	10. மண் தரம்	5
3. பழைய புல உட்பிரிவு எண்	115-10	11. தீர்வை (ரூ - ஹெ)	2.77
4. பகுதி	-	12. பரப்பு (ஹெக்டேர் - ஏர்)	0 - 50.50
5. அரசு / ரயத்துவாரி	ரயத்துவாரி	13. மொத்த தீர்வை (ரூ - பை)	1.41
6. நிலத்தின் வகை	புஞ்சை	14. பட்டா எண்	3133
7. பாசன ஆதாரம்	-	15. குறிப்பு	-
8. இரு போகமா	-	16. பெயர்	1.நடராஜ்

குறிப்பு 1:



1. மேற்கண்ட தகவல் / சான்றிதழ் நகல் விவரங்கள் மின் பதிவேட்டிலிருந்து பெறப்பட்டவை. இவற்றை தரங்கள் <http://eservices.tn.gov.in> என்ற இணைய தளத்தில் 10240 என்ற குறிப்பு எண்ணை உள்ளீடு செய்து உறுதி செய்துகொள்ளவும்.

அ-பதிவேடு விவரங்கள்



மாவட்டம் : புதுக்கோட்டை

வட்டம் : குளத்தூர்

கிராமம்:- தெம்மாவுர்

1. புல எண்	115	9. மண் வயனமும் ரகமும்	7 - 3
2. உட்பிரிவு எண்	9	10. மண் தரம்	5
3. பழைய புல உட்பிரிவு எண்	115-9	11. தீர்வை (ரூ - ஹெ)	2.77
4. பகுதி	-	12. பரப்பு (ஹெக்டேர் - ஏர்)	0 - 40.00
5. அரசு / ரயத்துவாரி	ரயத்துவாரி	13. மொத்த தீர்வை (ரூ - பை)	1.11
6. நிலத்தின் வகை	புஞ்சை	14. பட்டா எண்	3133
7. பாசன ஆதாரம்	-	15. குறிப்பு	-
8. இரு போகமா	-	16. பெயர்	1.நடராஜ்

குறிப்பு 1:

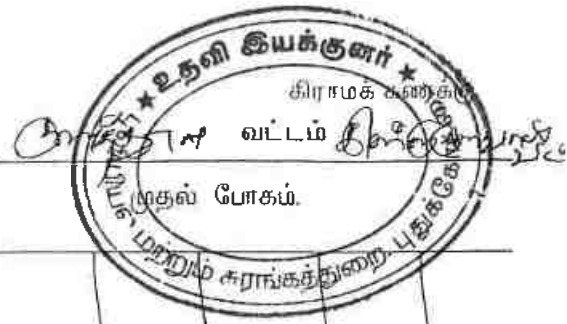


1. மேற்கண்ட தகவல் / சான்றிதழ் தகவல் விவரங்கள் மின் பதிவேட்டிலிருந்து பெறப்பட்டவை. இவற்றை தாங்கள் <http://eservices.tn.gov.in> என்ற இணைய தளத்தில் 10240 என்ற குறிப்பு எண்ணை உள்ளீடு செய்து உறுதி செய்துகொள்ளவும்.



1430 ஆம் பசலியில்

1435 கைபெட்டம் மாவட்டம்



நில வரித் திட்டத்தின்படி புலன்களின் விபரம்.					சாகுபடி யாளரின் பெயர்.	முதல் போகம்.						
(1)	(2)	(3)	(4)	(5)		(6)	(7)	(8)	(9)	(10)	(11)	(12)
					கைப்பற்று தாரகுடைய பெயரும் எண்ணும் அல்லது அனுபோக தாரகுடைய பெயர்.	நிலத்தின் எந்த பகுதி யாவது சாகுபடியாளரால் பயிரிடப்பட்டுள்ளது.	எந்த மாதத்தில் பயிர் செய்யப்பட்டது எந்த மாதத்தில் அறுவடை செய்யப்பட்டது.	பயிரின் பெயர்.	பயிராளர் / அறுவடையாளர் பெயர்.	உணமையான பாய்ச்சல் ஆதாரம்.	விளைச்சல் அளவு விழுக்காடு.	
40	5	065	1.8	777	சி. ந. சுவாமிநாதன்				018	065		
									(2 கைபெட்டம்)			
									சி. ந. சுவாமிநாதன்			
									மதுரம் கரங்கத்துறை புதுக்கோட்டை			
									குளத்தூர் தாலுகா			
									புதுக்கோட்டை மாவட்டம்			

District: Pudukkottai Taluk: KULATHUR Village: Kalkathur

புல எண்	உட்பிரிவு எண்	பழைய புல எண்	பகுதி	அரசு - ரயத்துவாரி	நிலத்தின் வகை	பாசல் ஆதாரம்	இரு போகரி	பண வயி மும் தரம்	பண தரம்	திர்வை டெஹக்	புரப்பு	பிரத்த தீர்வை	யட்ர எண்	குறிப்பு
										ரூபை	ரூபை	ரூபை		
37		37		அரசு	தரிக			0-0	0	0	173.00	0		கலலாங்குத்து
38	1A	38-1		ரயத்துவாரி	மானாவாரி			7-3	4	3	0	45		
38	1B	38-1		ரயத்துவாரி	மானாவாரி			7-3	4	3	0	70		
38	2	38-2		ரயத்துவாரி	மானாவாரி			7-3	4	3	0	84		
38	3	38-3		ரயத்துவாரி	மானாவாரி			7-3	4	2	0	57		
38	4A	38-4		ரயத்துவாரி	மானாவாரி			7-3	4	3	0	35		
38	4B	38-4		ரயத்துவாரி	மானாவாரி			7-3	4	3	0	35		
38	4C	38-4		ரயத்துவாரி	மானாவாரி			7-3	4	3	0	25		
38	5	38-5		ரயத்துவாரி	மானாவாரி			7-3	4	3	0	43		
TOTAL FOR SURVEY NUMBER: 38														
39	1	39-1		ரயத்துவாரி	மானாவாரி			7-3	4	3	0	37		
39	2	39-2		ரயத்துவாரி	மானாவாரி			7-3	4	3	0	21		
39	3	39-3		ரயத்துவாரி	மானாவாரி			7-3	4	3	0	41		
39	4	39-4		ரயத்துவாரி	மானாவாரி			7-3	4	3	0	61		
TOTAL FOR SURVEY NUMBER: 39														
40	1A	40-1		ரயத்துவாரி	பஞ்சை			7-3	5	2	0	45		
40	1B	40-1		ரயத்துவாரி	பஞ்சை			7-3	5	2	0	95		
40	1C	40-1		ரயத்துவாரி	பஞ்சை			7-3	5	2	0	25		
40	2	40-2		ரயத்துவாரி	பஞ்சை			7-3	5	2	0	49		
40	3	40-3		ரயத்துவாரி	பஞ்சை			7-3	5	2	0	66		
40	4	40-4		ரயத்துவாரி	பஞ்சை			7-3	5	2	0	49		
40	5	40-5		ரயத்துவாரி	பஞ்சை			7-3	5	2	0	85		
TOTAL FOR SURVEY NUMBER: 40														
41	1	41-1		ரயத்துவாரி	பஞ்சை			7-3	5	2	0	79		
41	2	41-2		ரயத்துவாரி	பஞ்சை			7-3	5	2	0	25		
41	3	41-3		ரயத்துவாரி	பஞ்சை			7-3	4	2	0	04		
41	4	41-4		ரயத்துவாரி	பஞ்சை			7-3	4	2	0	32		
41	5	41-5		ரயத்துவாரி	பஞ்சை			7-3	4	2	0	71		

மதுரை மாவட்டம் கல்கத்தூர் வட்டம் கல்கத்தூர் கிராம பஞ்சாயத்து

2023

குறித்தூர் தாலுக்

புத்தூர் தாலுக்

आयकर विभाग  
INCOME TAX DEPARTMENT



भारत सरकार  
GOVT. OF INDIA

K NATARAJ

KRISHNASAMY

13/03/1965


Permanent Account Number

ANKPN1686N

Signature



31052011



*If this card is lost / damaged / stolen card is known,  
please inform / return to  
Income Tax PAN Services Unit, NSDL,  
Old Plot, Sapphire Chambers,  
Near Banner Telephone Exchange,  
Banner, Pune - 411 045  
Tel: 91-20-27263083, Fax: 91-20-27218881,  
e-mail: info@nsdl.co.in*





आधार

இந்திய சமீபப்பட்ட அடையாள ஆணைய அமைப்பு

இந்திய அரசாங்கம்  
Unique Identification Authority of India  
Government of India

பதிவேட்டு எண்/Enrolment No.: 2043/88418/05724

Download Date: 01/04/2015

To  
நடராஜ் கிருஷ்ணசாமி  
Nataraj Krishnasamy  
S/O Krishnasamy

KALLAR STREET  
THEMMAVUR POST  
KOPPAMPATTI  
THEMMAVUR  
Pudukkottai Themnavur  
Tamil Nadu - 622203  
9786692295

Generation Date: 17/04/2015

Signature valid



உங்கள் ஆதார் எண் / Your Aadhaar No. :

**3495 8256 8275**

எனது ஆதார், எனது அடையாளம்



இந்திய அரசாங்கம்  
Government of India



நடராஜ் கிருஷ்ணசாமி  
Nataraj Krishnasamy  
பிறந்த நாள் / DOB: 13/03/1965  
ஆண் / MALE



**3495 8256 8275**

எனது ஆதார், எனது அடையாளம்



Government of India



தகவல்

- ஆதார் அடையாளத்திற்கான சான்று. குடியுரிமைக்கு அல்ல.
- அடையாள சான்று ஆன்லைன் ஆதர்ப்புகளை மூலமாகப் பெறவும்.
- இது எலக்ட்ரானிக் செயல்முறை மூலம் தயாரிக்கப்பட்ட கடிதமாகும்.

**INFORMATION**

- Aadhaar is a proof of identity, not of citizenship
- To establish identity, authenticate online.
- This is electronically generated letter.

- ஆதார் நாடு முழுவதிலும் செல்லுபடியாகும்
- வருங்காலத்தில் அரசு மற்றும் அரசு சாரா சேவைகளை பயன்படுத்திக் கொள்ள ஆதார் உதவிகரமாக இருக்கும்
- Aadhaar is valid throughout the country.
- Aadhaar will be helpful in availing Government and Non-Government services in future.



இந்திய சமீபப்பட்ட அடையாள ஆணைய அமைப்பு  
Unique Identification Authority of India

முகவரி:  
தந்தை / தாய் பெயர்  
கிருஷ்ணசாமி, ., கள்ளா  
தெரு, கொப்பம்பட்டி,  
தெம்மாவுர் போஸ்ட்,  
தெம்மாவுர், புதுக்கோட்டை,  
தமிழ் நாடு - 622203

Address:  
S/O Krishnasamy, ., KALLAR  
STREET, KOPPAMPATTI,  
THEMMAVUR POST,  
THEMMAVUR, Pudukkottai,  
Tamil Nadu - 622203

**3495 8256 8275**



1947



help@uidai.gov.in

www

www.uidai.gov.in



**CERTIFICATE OF RECOGNITION AS  
QUALIFIED PERSON TO PREPARE MINING PLANS**  
(Under Rule 22C of Mineral Concession Rules, 1960)

*Shri* V. Radhakrishnan ..... resident  
of Kathori Village, Valayakaranur Post, Salem District, PIN-638183 / SON  
of D. Venugopal ....., having given satisfactory  
evidence of his qualifications and experience is hereby granted recognition  
under Rule 22C of the Mineral Concession Rules, 1960 as a Qualified  
Person to prepare Mining Plans.

*His registration number is* RQP / MAS / 119 / 98 / A |


*This recognition is valid for a period of two years*  
*ending* 20.04.2000.

Place : Chennai-90.  
Date : 21.04.1998


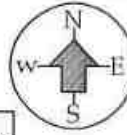
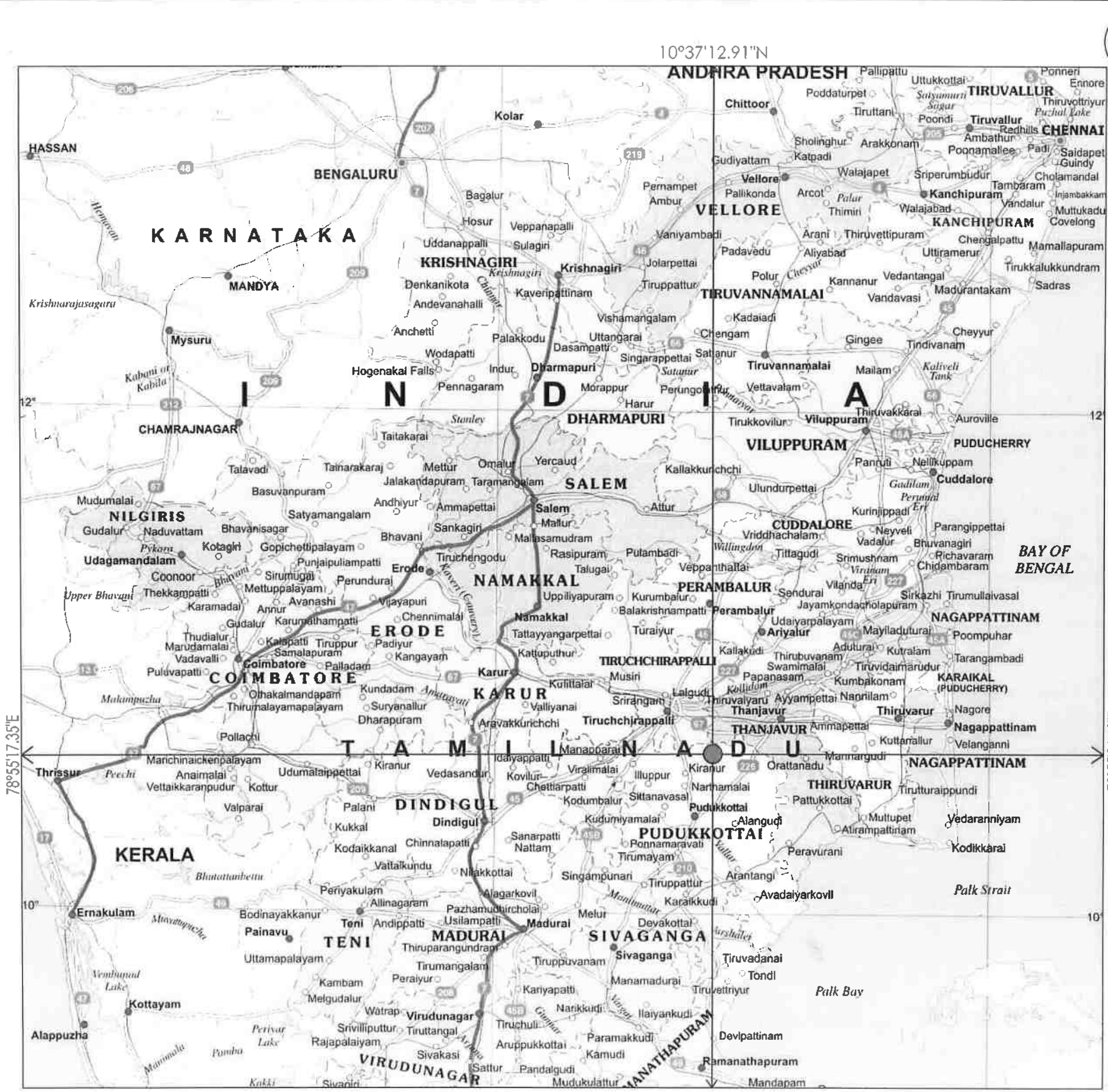
*M. K. A. Murugan*  
Regional Controller of Mines 21.4.98  
Indian Bureau of Mines  
Chennai.

75 नवीन  
Received up to.....

19-04-2020



Regional Controller of Issues  
INDIAN BUREAU OF METALS




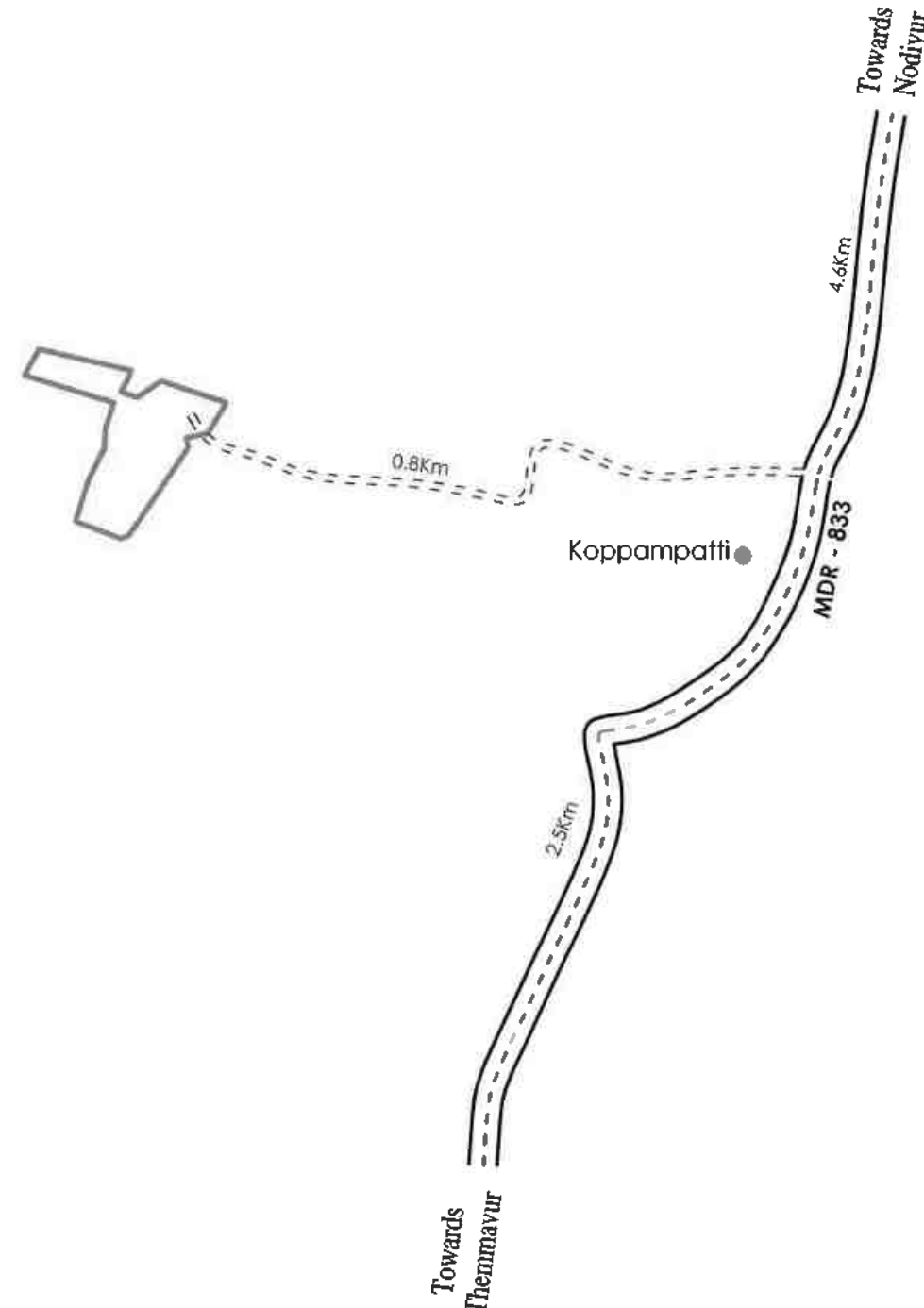
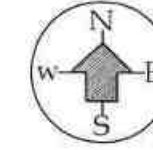
THIRU.K.NATARAJ,  
S/o. KRISHNASAMY,  
No. 46A, KALLAR STREET,  
KOPPAMPATTI POST, KULATHUR TALUK,  
PUDUKKOTTAI - 622 203

QUARRY LEASE APPLIED AREA:  
S.F.Nos : 111/1B, 2, 115/9, 10 & 40/5  
EXTENT : 2.86.0 Ha  
VILLAGE : THEMMAVUR &  
KILLUKULAVAIPATTI  
TALUK : KULATHUR  
DISTRICT : PUDUKKOTTAI

INDEX  
Q. L. A. AREA : ●  
TOPO SHEET NO: 58 - J / 14  
LATITUDE : 10°37'04.30"N to 10°37'12.91"N  
LONGITUDE: 78°55'17.35"E to 78°55'26.60"E

LOCATION PLAN  
Not To Scale

PREPARED BY:  
I DO HEREBY CERTIFY THAT THE PLATE  
HAS BEEN CHECKED BY ME AND IS  
CORRECT TO THE BEST OF MY KNOWLEDGE  
  
V. RADHAKRISHNAN, M.Sc.,  
RECOGNISED QUALIFIED PERSON  
Reg.No.RQP/MAS/119/98/A



**PLATE NO-II**



THIRU.K.NATARAJAN  
 S/o. KRISHNASAMY  
 No. 46A, KALLAR STREET,  
 KOPPAMPATTI POST, KULATHUR TALUK,  
 PUDUKKOTTAI - 622 203

**QUARRY LEASE APPLIED AREA:**

S.F.Nos : 111/1B, 2, 115/9, 10 & 40/5  
 EXTENT : 2.86.0 Ha  
 VILLAGE : THEMMAVUR &  
 KILLUKULAVAIPATTI  
 TALUK : KULATHUR  
 DISTRICT : PUDUKKOTTAI

**INDEX**

Q.L.APPLIED AREA	
MDR ROAD	
APPROACH ROAD	
HABITATIONS	

**KEY PLAN**

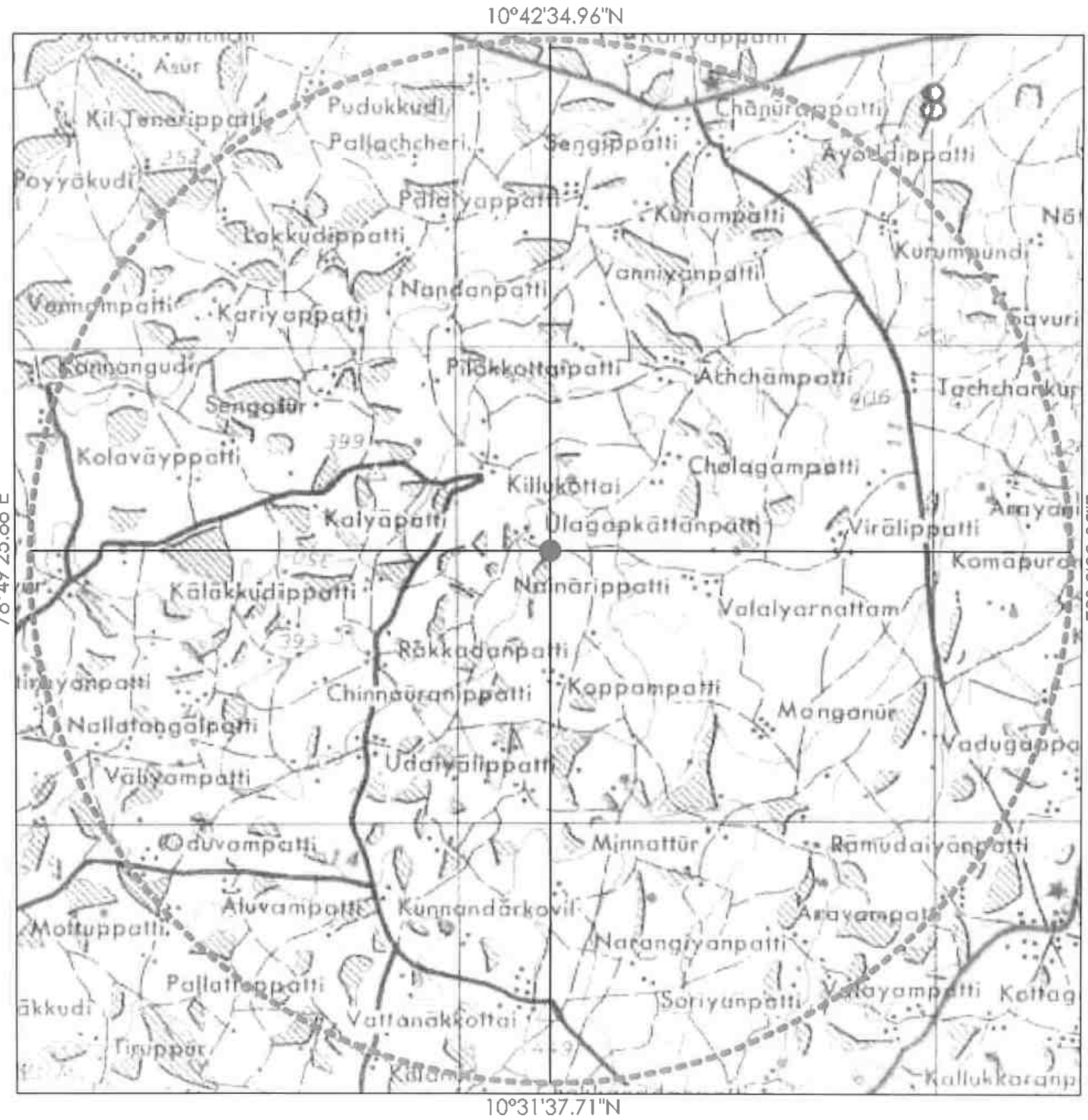
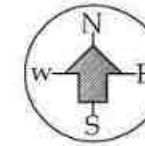
Not To Scale

**PREPARED BY:**

I DO HEREBY CERTIFY THAT THE PLATE  
 HAS BEEN CHECKED BY ME AND IS  
 CORRECT TO THE BEST OF MY KNOWLEDGE

V. RADHAKRISHNAN, M.Sc.,  
 RECOGNISED QUALIFIED PERSON  
 Reg.No.RQP/MAS/119/98/A

## PLATE NO-III



APPLICANT  
 THIRU.K.NATARAJ  
 S/o. KRISHNASAMI  
 No. 46A, KALLAR STREET,  
 KOPPAMPATTI POST, KULATHUR TALUK,  
 PUDUKKOTTAI - 622 203

QUARRY LEASE NO  
 S.F.Nos : 111/1B, 2, 115/9, 10 & 40/5  
 EXTENT : 2.86.0 Ha  
 VILLAGE : THEMMAVUR &  
 KILLUKULAVAIPATTI  
 TALUK : KULATHUR  
 DISTRICT : PUDUKKOTTAI

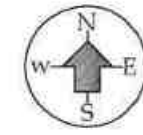
INDEX  
 TOPO SHEET NO: 58 - J / 14  
 LATITUDE : 10°37'04.30"N to 10°37'12.91"N  
 LONGITUDE: 78°55'17.35"E to 78°55'26.60"E  
 Q.L.APPLIED AREA   
 10KM RADIUS

Roads, metalled according to Japanese distance scale	———
Roads, unmetalled	----
Railways	—————
Canals	~~~~~
Wells	o
Temples	⊕
Shrines	⊙
Cholera	⊙
Public wells	⊙
Private wells	⊙
Wells	o
Water tanks	⊙
Waterfalls	⊙
Streams	~~~~~
Drains	----
Electric lines	—●—●—●—
Telephone lines	—●—●—●—
Boundaries	.....
Boundaries of villages	.....
Boundaries of taluqs	.....
Boundaries of districts	.....
Boundaries of States	.....

**TOPO SKETCH OF QUARRY**  
**LEASE APPLIED AREA**  
 SCALE - 1:100000

PREPARED BY:  
  
 I DO HEREBY CERTIFY THAT THE PLATE  
 HAS BEEN CHECKED BY ME AND IS  
 CORRECT TO THE BEST OF MY KNOWLEDGE  
  
  
 V. RADHAKRISHNAN, M.Sc.,  
 RECOGNISED QUALIFIED PERSON  
 Reg.No.RQP/MAS/119/98/A

**PLATE NO-IV**



APPLICANT  
 திரு. க. ஜார்ஜ்  
 THIRU.K.JAJARAJ,  
 S/o. KRISHNASAMY,  
 No. 46, KALLAR STREET,  
 KOPPAMPATTI POST, KULATHUR TALUK,  
 PUDUKKOTTAI - 622 203


**QUARRY LEASE APPLIED AREA:**  
 S.F.Nos : 111/1B, 2, 115/9, 10 & 40/5  
 EXTENT : 2.86.0 Ha  
 VILLAGE : THEMMAVUR &  
 KILLUKULAVAIPATTI  
 TALUK : KULATHUR  
 DISTRICT : PUDUKKOTTAI

**INDEX**  
 TOPO SHEET NO : 58 - J / 14  
 LATITUDE : 10°37'04.30"N to 10°37'12.91"N  
 LONGITUDE: 78°55'17.35"E to 78°55'26.60"E

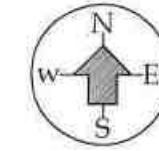
Q.LEASE APPLIED AREA	
300m RADIUS	
500m RADIUS	
1Km RADIUS	
APPROACH ROAD	
VILLAGE ROAD	
MDR ROAD	

**SATELLITE IMAGERY**  
 SCALE 1 : 10000

**PREPARED BY:**  
 I DO HEREBY CERTIFY THAT THE PLATE  
 HAS BEEN CHECKED BY ME AND IS  
 CORRECT TO THE BEST OF MY KNOWLEDGE  
  
 V. RADHAKRISHNAN, M.Sc.,  
 RECOGNISED QUALIFIED PERSON  
 Reg.No.RQP/MAS/119/98/A



10°37'48.42"N



**PLATE NO-V**

THIRU.K.NATA  
S/o. KRISHNASAMY,  
No. 46A, KALLAR STREET,  
KOPPA MPATTI POST, KULATHUR TALUK,  
PUDUKKOTTAI - 622 203

QUARRY PIT  
S.F.Nos : 1/11/15, 2/15/15, 3/15/15 & 4/15/15  
EXTENT : 2.86.0 HA  
VILLAGE : THEMMAVUR &  
KILLUKULAVAIPATTI  
TALUK : KULATHUR  
DISTRICT : PUDUKKOTTAI

**INDEX**

**TOPO SHEET NO: 58 - J / 14**

LATITUDE : 10°37'04.30"N to 10°37'12.91"N

LONGITUDE: 78°55'17.35"E to 78°55'26.60"E

Q.L.APPLIED AREA	
300m RADIUS	
500m RADIUS	
1Km RADIUS	
APPROACH ROAD	
VILLAGE ROAD	
MDR ROAD	
BARREN LAND	
TREES	
AGRICULTURAL LAND	
QUARRY PIT	
HABITATIONS	
KANMOI	
VARI	

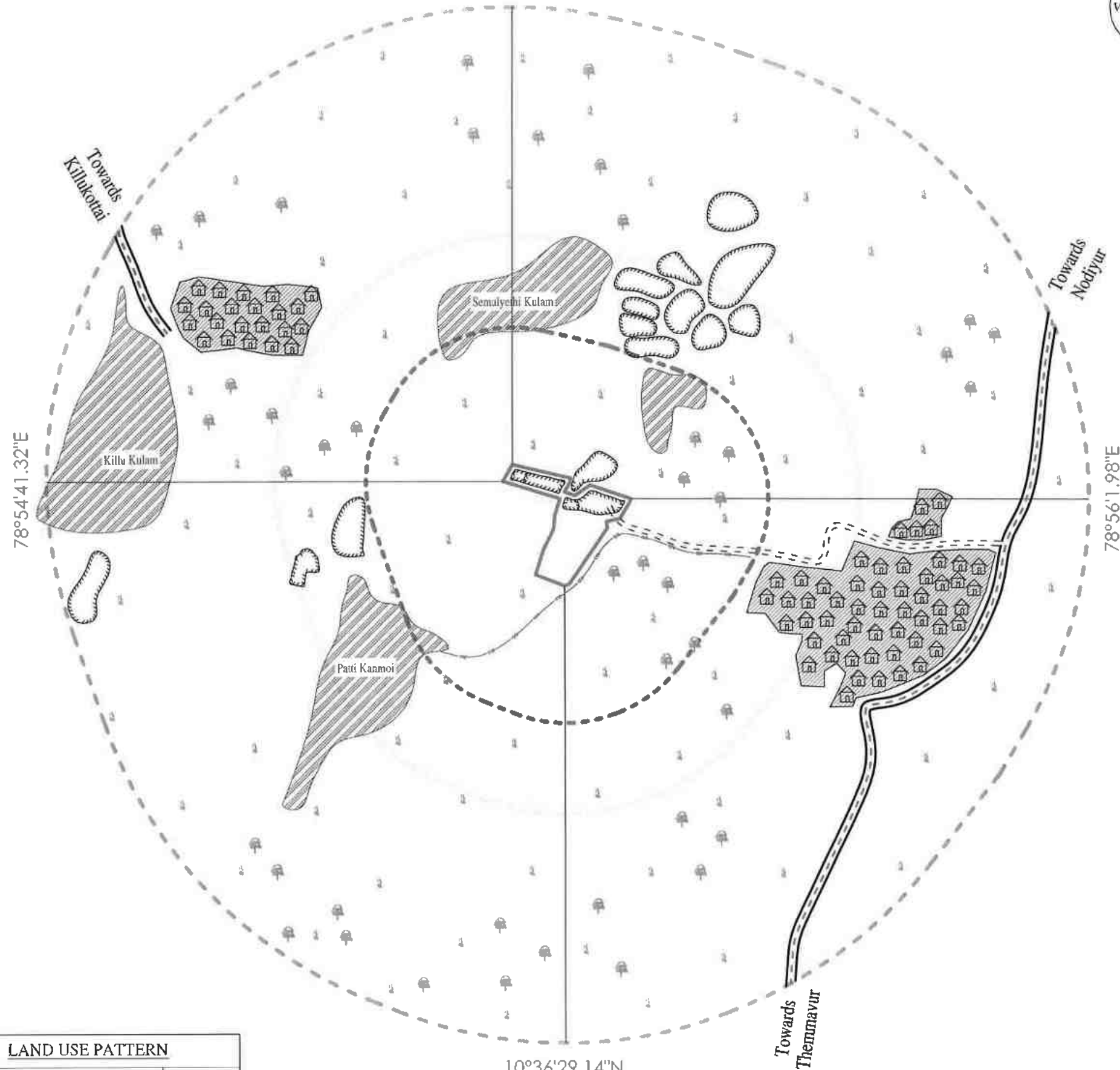
**ENVIRONMENTAL PLAN**

SCALE 1: 10000

**PREPARED BY:**

I DO HEREBY CERTIFY THAT THE PLATE HAS BEEN CHECKED BY ME AND IS CORRECT TO THE BEST OF MY KNOWLEDGE

V. RADHAKRISHNAN, M.Sc.,  
RECOGNISED QUALIFIED PERSON  
Reg.No.RQP/MAS/119/98/A



78°54'41.32"E

78°56'1.98"E

10°36'29.14"N

ROAD	(05%)
TREES	(10%)
SEASONAL AGRICULTURAL LAND	(15%)
BARREN LAND	(40%)
KANMOI	(30%)

Description	Distance	Direction
1.Approach Road	0.8 km	E
2.HI Line	---	---
3.Habitation	358m	SE
4.Kanmoi	115m	NE




S.F.No.116  
Patta Land

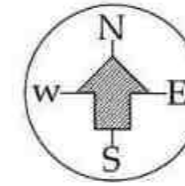
S.F.No.40/4  
Patta Land

S.F.No.111/1A  
Patta Land

PLATE NO-VI



THIRU. KNATARAJ,  
S/o. KRISHNASAMY,  
No. 46A, K. QUILAR STREET,  
KOPPAMPATTI POST, KULATHUR TALUK,  
PUDUKKOTTAI - 622 203



IBM  
RL 125m

QUARRY LEASE APPLIED AREA:

S.F.Nos : 111/1B, 2, 115/9, 10 & 40/5  
EXTENT : 2.86.0 Ha  
VILLAGE : THEMMAVUR &  
KILLUKULAVAIPATTI  
TALUK : KULATHUR  
DISTRICT : PUDUKKOTTAI

INDEX

- Q.L.APPLIED BOUNDARY
- 7.5m & 10m SAFETY DISTANCE
- TEMPORARY BENCH MARK
- APPROACH ROAD
- CONTOUR
- GOVT PORAMBOKE VARI
- EXISTING QUARRY PIT

QUARRY LEASE & SURFACE PLAN

SCALE 1 : 1000

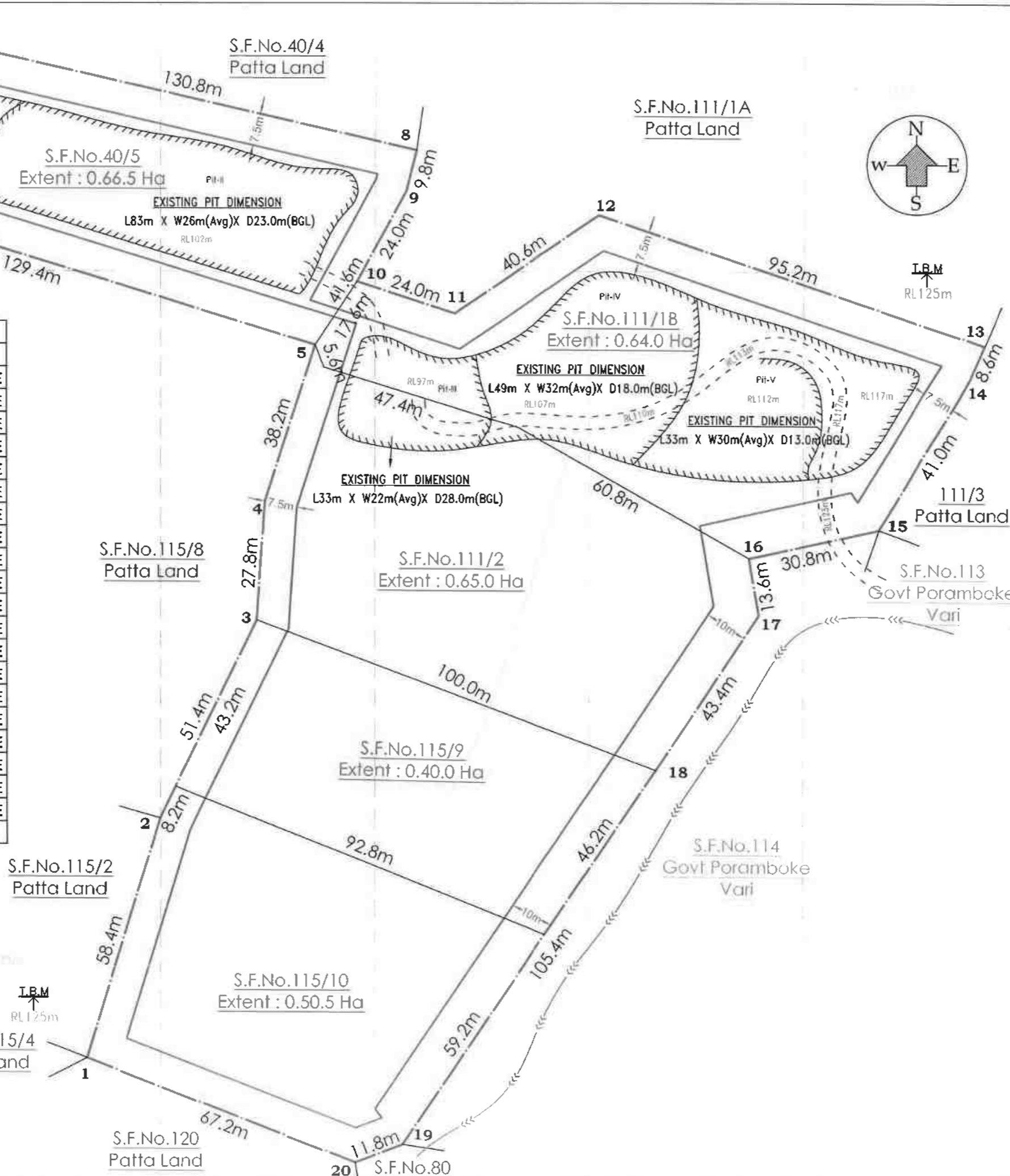
PREPARED BY:

I DO HEREBY CERTIFY THAT THE PLATE  
HAS BEEN CHECKED BY ME AND IS  
CORRECT TO THE BEST OF MY KNOWLEDGE

V. RADHAKRISHNAN, M.Sc.,  
RECOGNISED QUALIFIED PERSON  
Reg.No.RQP/MAS/119/98/A

BOUNDARY CO-ORDINATES		
LABEL	LATITUDE	LONGITUDE
1	10° 37' 5.08" N	78° 55' 19.75" E
2	10° 37' 6.90" N	78° 55' 20.30" E
3	10° 37' 8.41" N	78° 55' 21.03" E
4	10° 37' 9.31" N	78° 55' 21.09" E
5	10° 37' 10.50" N	78° 55' 21.46" E
6	10° 37' 11.73" N	78° 55' 17.35" E
7	10° 37' 12.91" N	78° 55' 18.03" E
8	10° 37' 11.98" N	78° 55' 22.23" E
9	10° 37' 11.67" N	78° 55' 22.15" E
10	10° 37' 10.98" N	78° 55' 21.78" E
11	10° 37' 10.74" N	78° 55' 22.53" E
12	10° 37' 11.50" N	78° 55' 23.63" E
13	10° 37' 10.53" N	78° 55' 26.60" E
14	10° 37' 10.27" N	78° 55' 26.48" E
15	10° 37' 9.13" N	78° 55' 25.79" E
16	10° 37' 8.91" N	78° 55' 24.81" E
17	10° 37' 8.47" N	78° 55' 24.89" E
18	10° 37' 7.29" N	78° 55' 24.10" E
19	10° 37' 4.44" N	78° 55' 22.18" E
20	10° 37' 4.30" N	78° 55' 21.82" E

WGS - 84 DATUM



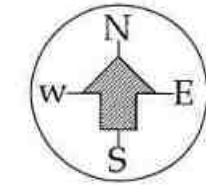
S.F.No.116  
Patta Land

S.F.No.40/4  
Patta Land

S.F.No.111/1A  
Patta Land

PLATE NO-VII

THIRUKUNATARAJ,  
S/o KESHNASAMY,  
No. 46, KALLAR STREET,  
KOPPAMPALLY, KULATHUR TALUK,  
PUDUKKOTAI - 622 203



EXISTING PIT DIMENSION  
L29m X W22m(Avg)X D3.0m(BGL)

S.F.No.40/5  
Extent: 0.665 Ha  
EXISTING PIT DIMENSION  
L83m X W26m(Avg)X D23.0m(BGL)

S.F.No.111/1B  
Extent: 0.640 Ha  
EXISTING PIT DIMENSION  
L49m X W32m(Avg)X D18.0m(BGL)

S.F.No.111/3  
Patta Land  
EXISTING PIT DIMENSION  
L33m X W30m(Avg)X D13.0m(BGL)

S.F.No.111/2  
Extent: 0.650 Ha

S.F.No.115/9  
Extent: 0.400 Ha

S.F.No.115/10  
Extent: 0.505 Ha

BOUNDARY CO-ORDINATES		
LABEL	LATITUDE	LONGITUDE
1	10° 37' 5.08" N	78° 55' 19.75" E
2	10° 37' 6.90" N	78° 55' 20.30" E
3	10° 37' 8.41" N	78° 55' 21.03" E
4	10° 37' 9.31" N	78° 55' 21.09" E
5	10° 37' 10.50" N	78° 55' 21.46" E
6	10° 37' 11.73" N	78° 55' 17.35" E
7	10° 37' 12.91" N	78° 55' 18.03" E
8	10° 37' 11.98" N	78° 55' 22.23" E
9	10° 37' 11.67" N	78° 55' 22.15" E
10	10° 37' 10.98" N	78° 55' 21.78" E
11	10° 37' 10.74" N	78° 55' 22.53" E
12	10° 37' 11.50" N	78° 55' 23.63" E
13	10° 37' 10.53" N	78° 55' 26.60" E
14	10° 37' 10.27" N	78° 55' 26.48" E
15	10° 37' 9.13" N	78° 55' 25.79" E
16	10° 37' 8.91" N	78° 55' 24.81" E
17	10° 37' 8.47" N	78° 55' 24.89" E
18	10° 37' 7.29" N	78° 55' 24.10" E
19	10° 37' 4.44" N	78° 55' 22.18" E
20	10° 37' 4.30" N	78° 55' 21.82" E

WGS - 84 DATUM

- SITE SERVICES**
- A - OFFICE
  - B - STORE ROOM
  - C - FIRST AID ROOM
  - D - REST SHELTER
  - E - TOILET

QUARRY LEASE APPLIED AREA:  
S.F.Nos : 111/1B, 2, 115/9, 10 & 40/5  
EXTENT : 2.86.0 Ha  
VILLAGE : THEMMAVUR &  
KILLUKULAVAIPATTI  
TALUK : KULATHUR  
DISTRICT : PUDUKKOTAI

INDEX

Q.L.APPLIED BOUNDARY	
7.5m & 10m SAFETY DISTANCE	
TEMPORARY BENCH MARK	
APPROACH ROAD	
CONTOUR	
GOVT PORAMBOKE VARI	
EXISTING QUARRY PIT	
STRIKE & DIP	
ROUGH STONE	
GRAVEL	

TOPOGRAPHY, GEOLOGICAL,  
YEAR WISE DEVELOPMENT &  
PRODUCTION PLAN & SECTION  
SCALE 1 : 1000

PREPARED BY:  
I DO HEREBY CERTIFY THAT THE PLATE  
HAS BEEN CHECKED BY ME AND IS  
CORRECT TO THE BEST OF MY KNOWLEDGE  
  
V. P. S.  
V. RADHAKRISHNAN, M.Sc.,  
RECOGNISED QUALIFIED PERSON  
Reg.No. RQP/MAS/119/98/A

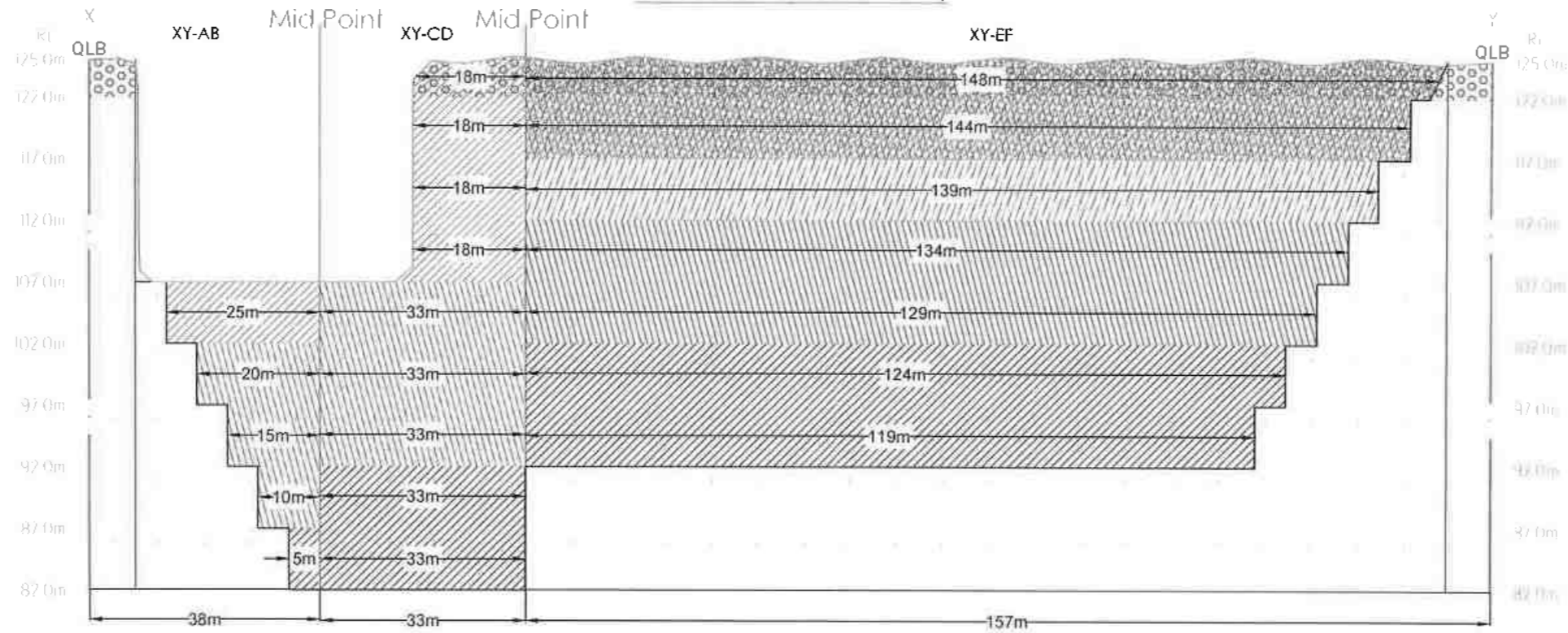
# PLATE NO-VII-A

SCALE: SECTION:  
HOR-1:1000  
VER-1:500

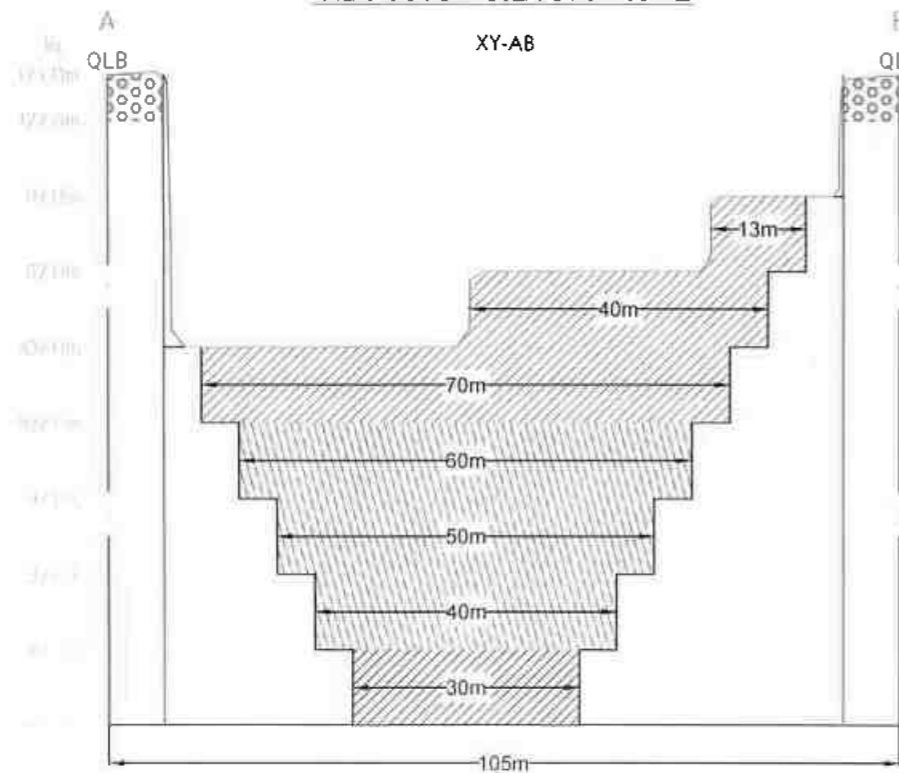
## TOPOGRAPHY, GEOLOGICAL, YEAR WISE DEVELOPMENT & PRODUCTION PLAN & SECTION



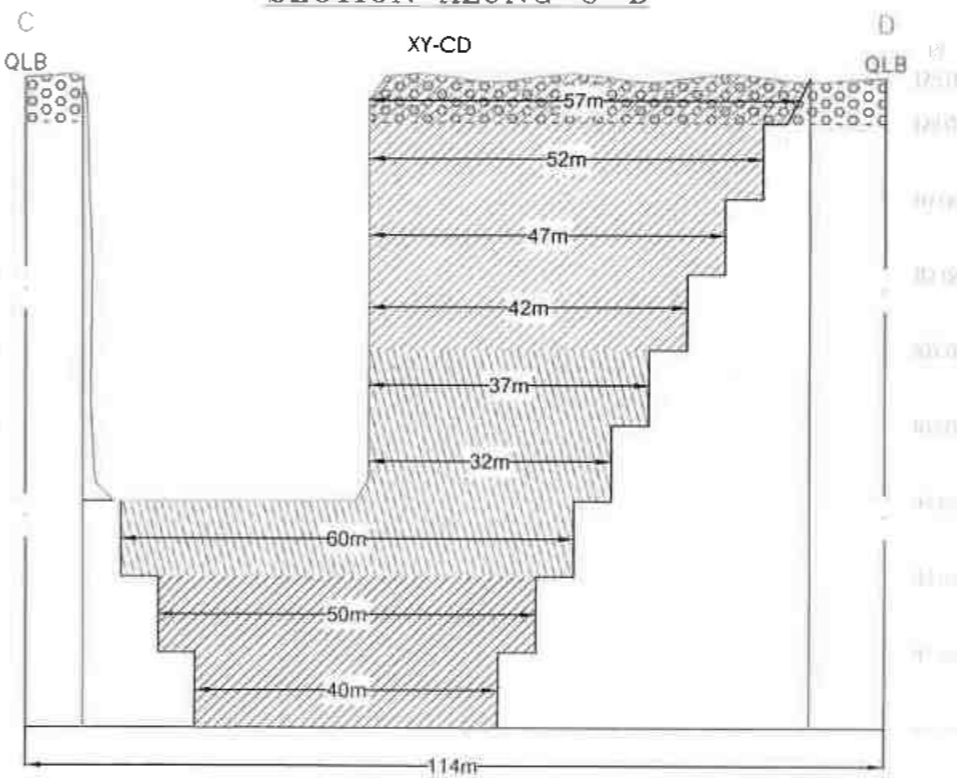
SECTION ALONG X-Y



SECTION ALONG A-B



SECTION ALONG C-D



PREPARED BY:

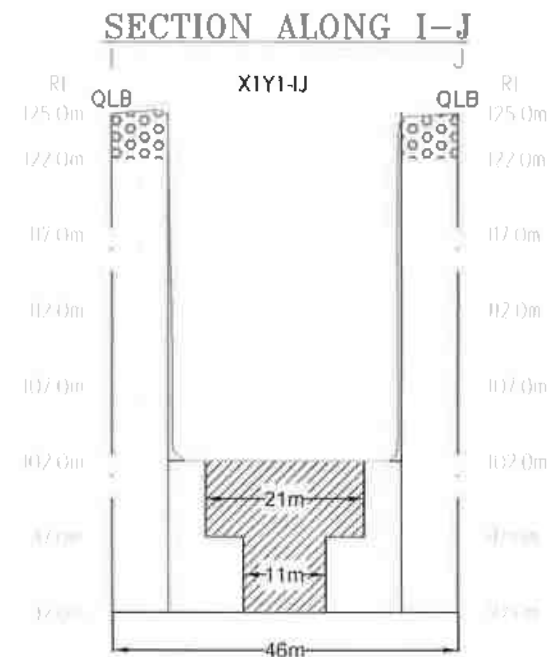
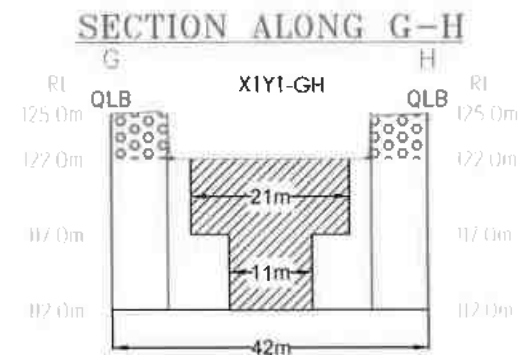
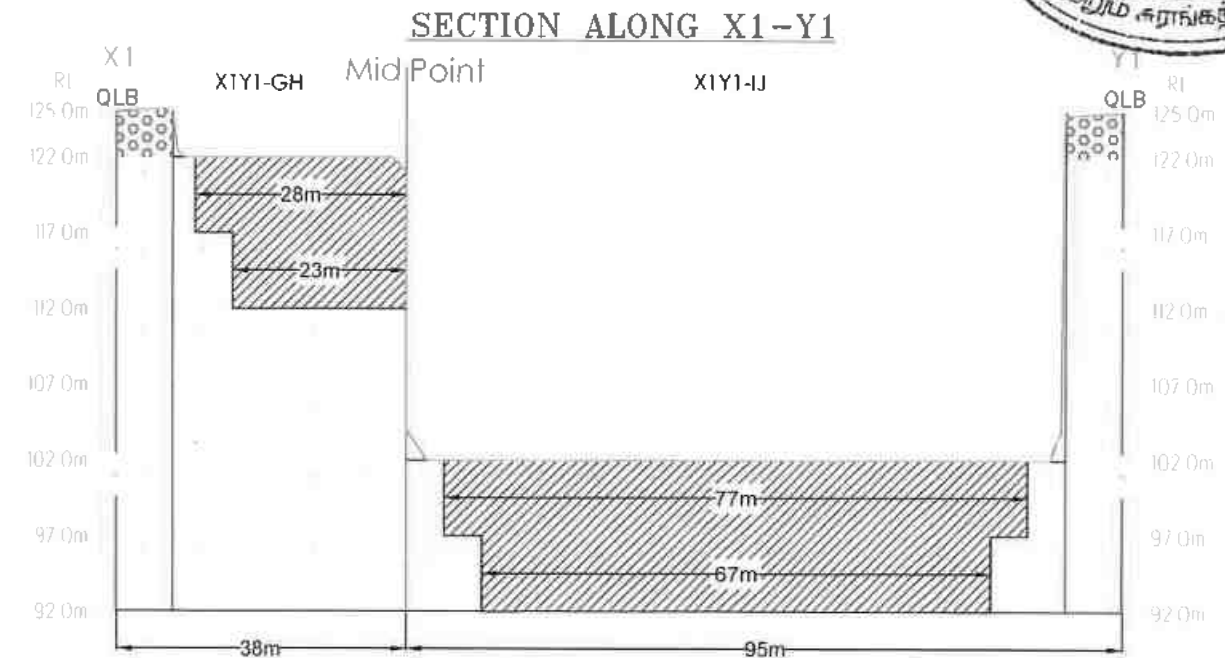
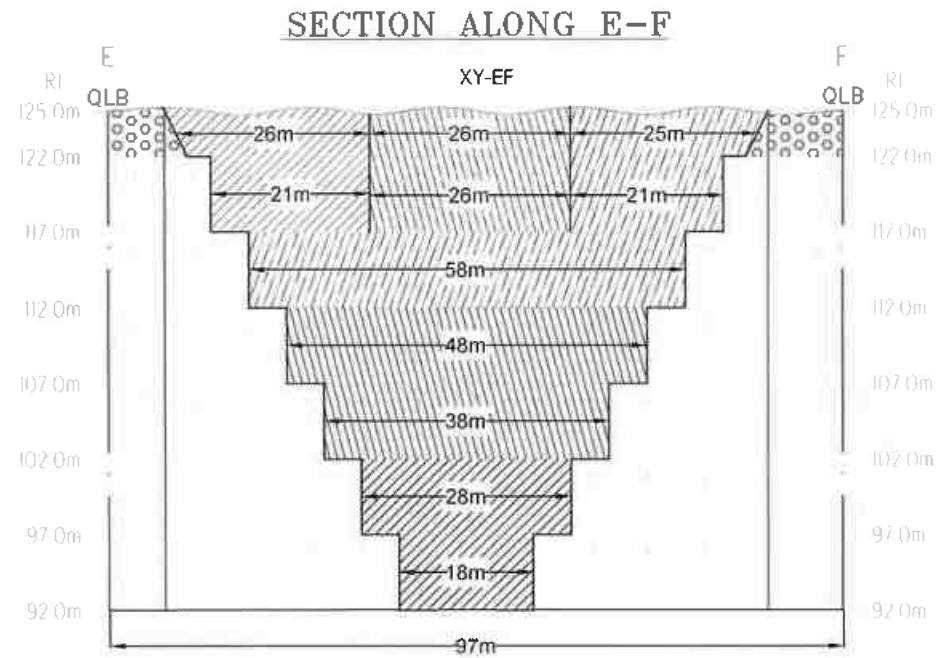
I DO HEREBY CERTIFY THAT THE PLATE HAS BEEN CHECKED BY ME AND IS CORRECT TO THE BEST OF MY KNOWLEDGE

*V. Radhakrishnan*  
V. RADHAKRISHNAN, M.Sc.,  
RECOGNISED QUALIFIED PERSON  
Reg.No.RQP/MAS/119/98/A

# PLATE NO-VII-B

SCALE: SECTION:  
HOR-1:1000  
VER-1:500

## TOPOGRAPHY, GEOLOGICAL, YEAR WISE DEVELOPMENT & PRODUCTION PLAN & SECTION




- I year Proposed area to be Quarried
- II year Proposed area to be Quarried
- III year Proposed area to be Quarried
- IV year Proposed area to be Quarried
- V year Proposed area to be Quarried

**PREPARED BY:**

I DO HEREBY CERTIFY THAT THE PLATE HAS BEEN CHECKED BY ME AND IS CORRECT TO THE BEST OF MY KNOWLEDGE

V. RADHAKRISHNAN, M.Sc.,  
RECOGNISED QUALIFIED PERSON  
Reg.No.RQP/MAS/119/98/A

**PLATE NO-VII-C**  
**RESERVES ESTIMATION**



GEOLOGICAL RESOURCES						
Section	Length in (m)	Width in (m)	Depth in (m)	Volume m <sup>3</sup>	Geological Resources of Gravel in m <sup>3</sup>	Geological Resources of Roughstone in m <sup>3</sup>
XY-AB	38	105	47	187530		187530
XY-CD	33	74	3	7326	7326	
	33	74	28	68376		68376
XY-EF	157	97	3	45687	45687	
	157	97	65	989885		989885
X1Y1-GH	38	42	65	103740		103740
X1Y1-IJ	95	46	45	196650		196650
<b>TOTAL</b>					<b>53013</b>	<b>1685375</b>

MINEABLE RESERVES							
Section	Bench	Length in (m)	Width in (m)	Depth in (m)	Volume in m <sup>3</sup>	Gravel Formation in m <sup>3</sup>	Mineable Reserves of Rough stone in m <sup>3</sup>
XY-AB	117-112	29	13	5	1885		1885
	112-107	29	40	5	5800		5800
	107-102	25	70	5	8750		8750
	102-97	20	60	5	6000		6000
	97-92	15	50	5	3750		3750
	92-87	10	40	5	2000		2000
XY-CD	125-122	18	57	3	3078	3078	
	122-117	18	52	5	4680		4680
	117-112	18	47	5	4230		4230
	112-107	18	42	5	3780		3780
	107-102	33	37	5	6105		6105
	102-97	33	32	5	5280		5280
	97-92	33	60	5	9900		9900
	92-87	33	50	5	8250		8250
XY-EF	125-122	148	77	3	34188	34188	
	122-117	144	68	5	48960		48960
	117-112	139	58	5	40310		40310
	112-107	134	48	5	32160		32160
	107-102	129	38	5	24510		24510
	102-97	124	28	5	17360		17360
	97-92	119	18	5	10710		10710
	X1Y1-GH	122-117	28	21	5	2940	
117-112		23	11	5	1265		1265
X1Y1-IJ	102-97	77	21	5	8085		8085
	97-92	67	11	5	3685		3685
<b>TOTAL</b>						<b>34188</b>	<b>174010</b>
<b>GRAND TOTAL</b>							

YEARWISE DEVELOPMENT & PRODUCTION RESERVES								
Year	Section	Bench	Length in (m)	Width in (m)	Depth in (m)	Volume in m <sup>3</sup>	Gravel Formation in m <sup>3</sup>	Recoverable Reserves of Rough stone in m <sup>3</sup>
I	XY-CD	125-122	18	57	3	3078	3078	
		122-117	18	52	5	4680		4680
		117-112	18	47	5	4230		4230
		112-107	18	42	5	3780		3780
	XY-AB	117-112	29	13	5	1885		1885
		112-107	29	40	5	5800		5800
		107-102	25	70	5	8750		8750
	XY-EF	125-122	148	26	3	11544	11544	
		122-117	144	21	5	15120		15120
	<b>TOTAL</b>							<b>14622</b>
II	XY-EF	125-122	148	26	3	11544	11544	
		122-117	144	26	5	18720		18720
	XY-CD	107-102	33	37	5	6105		6105
		102-97	33	32	5	5280		5280
		97-92	33	60	5	9900		9900
	XY-AB	102-97	20	60	5	6000		6000
		97-92	15	50	5	3750		3750
		92-87	10	40	5	2000		2000
<b>TOTAL</b>							<b>11544</b>	<b>51755</b>
III	XY-EF	125-122	148	25	3	11100	11100	
		122-117	144	21	5	15120		15120
		117-112	139	58	5	40310		40310
<b>TOTAL</b>							<b>11100</b>	<b>55430</b>
IV	XY-EF	112-107	134	48	5	32160		32160
		107-102	129	38	5	24510		24510
<b>TOTAL</b>								<b>56670</b>
V	XY-EF	102-97	124	28	5	17360		17360
		97-92	119	18	5	10710		10710
	XY-CD	92-87	33	50	5	8250		8250
		87-82	33	40	5	6600		6600
	XY-AB	87-82	5	30	5	750		750
		122-117	28	21	5	2940		2940
	X1Y1-GH	117-112	23	11	5	1265		1265
		102-97	77	21	5	8085		8085
X1Y1-IJ	97-92	67	11	5	3685		3685	
	<b>TOTAL</b>							
<b>GRAND TOTAL</b>							<b>37266</b>	<b>267745</b>

PREPARED BY:

I DO HEREBY CERTIFY THAT THE PLATE HAS BEEN CHECKED BY ME AND IS CORRECT TO THE BEST OF MY KNOWLEDGE

*(Signature)*  
V. RAGHAVARISHNAN, M.Sc.,  
RECOGNISED QUALIFIED PERSON  
Reg.No.RQP/MAS/119/98/A

S.F.No.116  
Patta Land

S.F.No.40/4  
Patta Land

S.F.No.111/1A  
Patta Land

PLATE NO-VIII

THIRU.K.N.M. RAJ,  
S/o. KRISHNASAMY,  
No. 46A KALLAR STREET,  
KOPPAMPATTI POST, KULATHUR TALUK,  
PUDUKKOTTAI.

QUARRY LEASE APPLIED AREA:  
S.F.Nos : 111/1B, 2, 115/9, 10 & 40/5  
EXTENT : 2.86.0 Ha  
VILLAGE : THEMMAVUR &  
KILLUKULAVAIPATTI  
TALUK : KULATHUR  
DISTRICT : PUDUKKOTTAI

INDEX

Q.L.APPLIED BOUNDARY	
7.5m & 10m SAFETY DISTANCE	
TEMPORARY BENCH MARK	
APPROACH ROAD	
CONTOUR	
GOVT PORAMBOKE VARI	
EXISTING QUARRY PIT	
STRIKE & DIP	
ROUGH STONE	
GRAVEL	
S1 FENCING	
WATER STORAGE	

CONCEPTUAL AFFORESTATION  
MINE CLOSURE PLAN & SECTION  
Scale 1 : 1000

PREPARED BY:  
I DO HEREBY CERTIFY THAT THE PLATE  
HAS BEEN CHECKED BY ME AND IS  
CORRECT TO THE BEST OF MY KNOWLEDGE  
  
V. RADHAKRISHNAN, M.Sc.,  
RECOGNISED QUALIFIED PERSON  
Reg.No.RQP/MAS/119/98/A

**BOUNDARY CO-ORDINATES**

LABEL	LATITUDE	LONGITUDE
1	10° 37' 5.08" N	78° 55' 19.75" E
2	10° 37' 6.90" N	78° 55' 20.30" E
3	10° 37' 8.41" N	78° 55' 21.03" E
4	10° 37' 9.31" N	78° 55' 21.09" E
5	10° 37' 10.50" N	78° 55' 21.46" E
6	10° 37' 11.73" N	78° 55' 17.35" E
7	10° 37' 12.91" N	78° 55' 18.03" E
8	10° 37' 11.98" N	78° 55' 22.23" E
9	10° 37' 11.67" N	78° 55' 22.15" E
10	10° 37' 10.98" N	78° 55' 21.78" E
11	10° 37' 10.74" N	78° 55' 22.53" E
12	10° 37' 11.50" N	78° 55' 23.63" E
13	10° 37' 10.53" N	78° 55' 26.60" E
14	10° 37' 10.27" N	78° 55' 26.48" E
15	10° 37' 9.13" N	78° 55' 25.79" E
16	10° 37' 8.91" N	78° 55' 24.81" E
17	10° 37' 8.47" N	78° 55' 24.89" E
18	10° 37' 7.29" N	78° 55' 24.10" E
19	10° 37' 4.44" N	78° 55' 22.18" E
20	10° 37' 4.30" N	78° 55' 21.82" E

WGS - 84 DATUM

**SITE SERVICES**

A	OFFICE
B	STORE ROOM
C	FIRST AID ROOM
D	REST SHELTER
E	TOILET

GREEN BELT YEAR	LENGTH (M)	WIDTH (M)	TOTAL (Ha)
G1	145.0M	10.0M	0.14.5
G2	139.0M	7.5M	0.10.4
G3	227.0M	7.5M	0.17.0
G4	179.0M	7.5M	0.13.4
G5	163.0M	7.5M	0.12.2
I-V YEAR TOTAL (Ha)			0.67.5

- I year Proposed area to be Plantation
- II year Proposed area to be Plantation
- III year Proposed area to be Plantation
- IV year Proposed area to be Plantation
- V year Proposed area to be Plantation


# PLATE NO-VIII-A

## CONCEPTUAL PLAN & SECTION

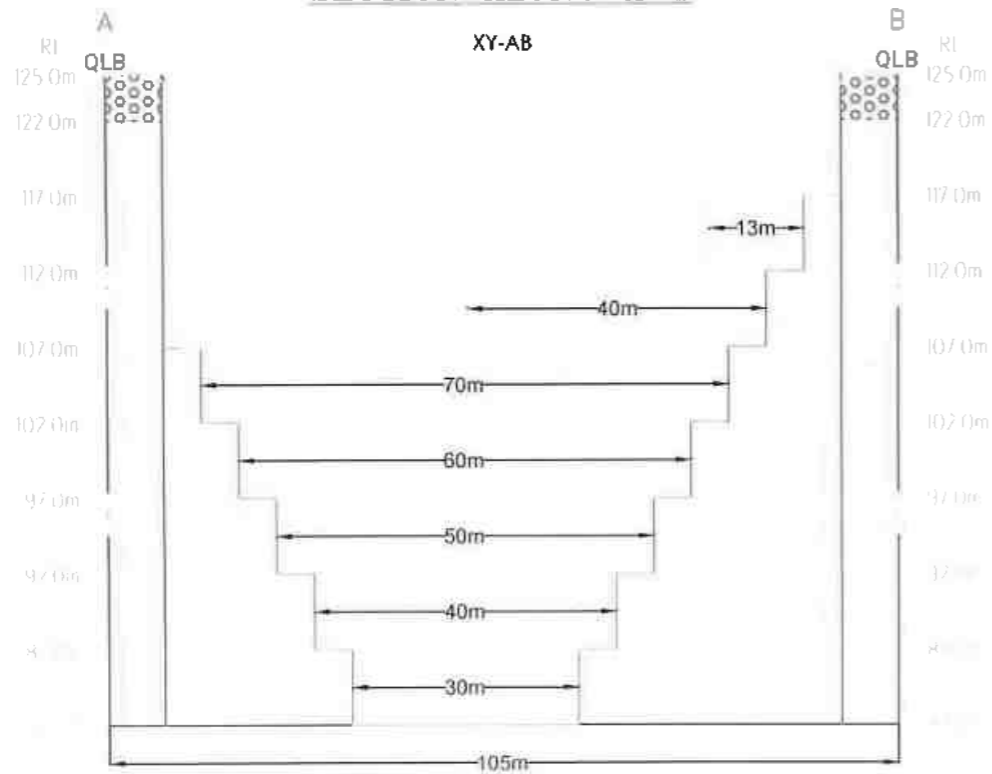
SCALE: SECTION:  
HOR-1:1000  
VER-1:500



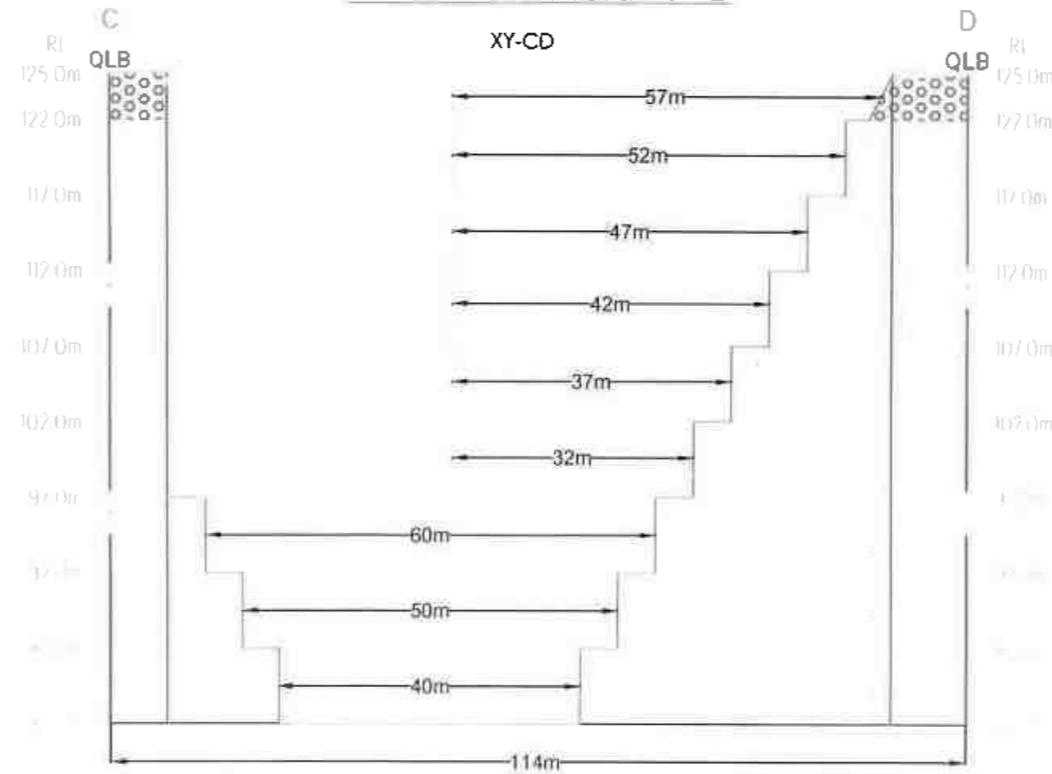
SECTION ALONG X-Y



SECTION ALONG A-B



SECTION ALONG C-D



PREPARED BY:

I DO HEREBY CERTIFY THAT THE PLATE HAS BEEN CHECKED BY ME AND IS CORRECT TO THE BEST OF MY KNOWLEDGE

*V. Radhakrishnan*  
V. RADHAKRISHNAN, M.Sc.,  
RECOGNISED QUALIFIED PERSON  
Reg. No. RQP/MAS/119/98/A

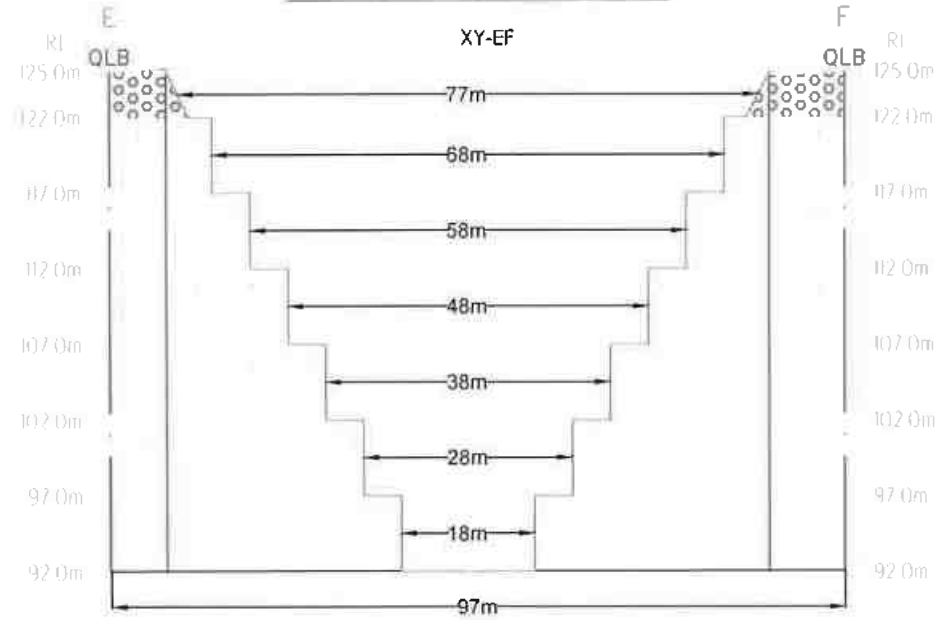
# PLATE NO-VIII-B

## CONCEPTUAL PLAN & SECTION

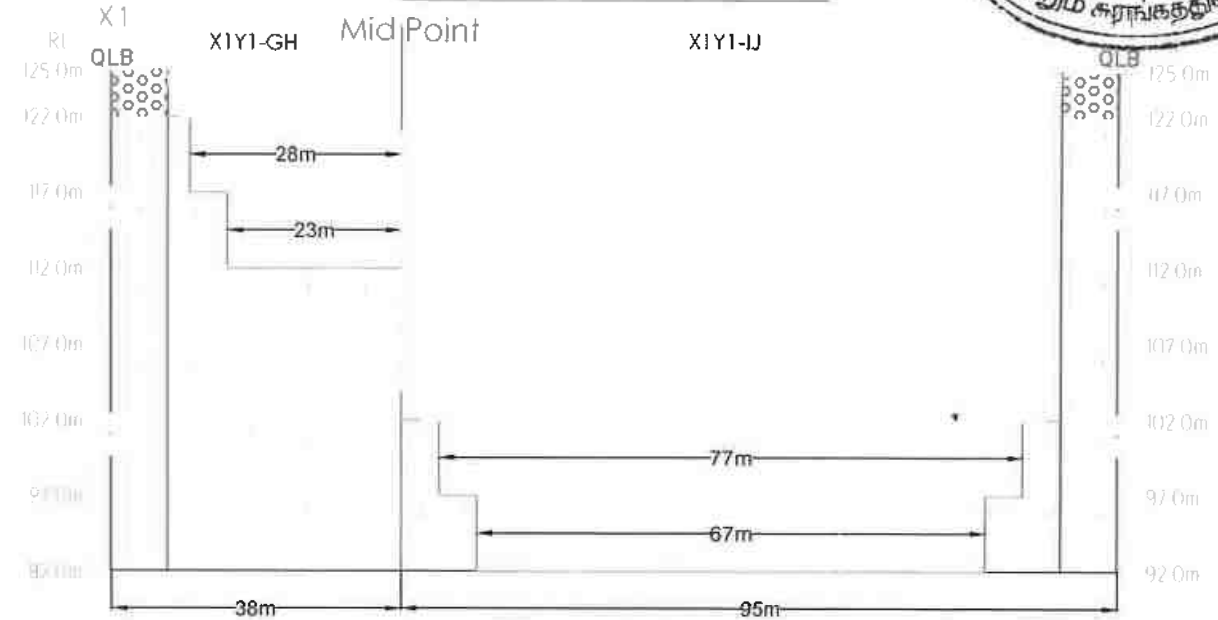
SCALE: SECTION:  
HOR-1:1000  
VER-1:500



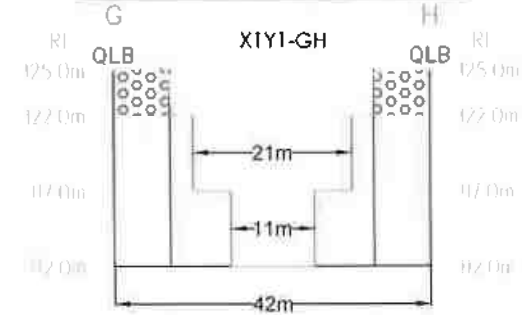
SECTION ALONG E-F



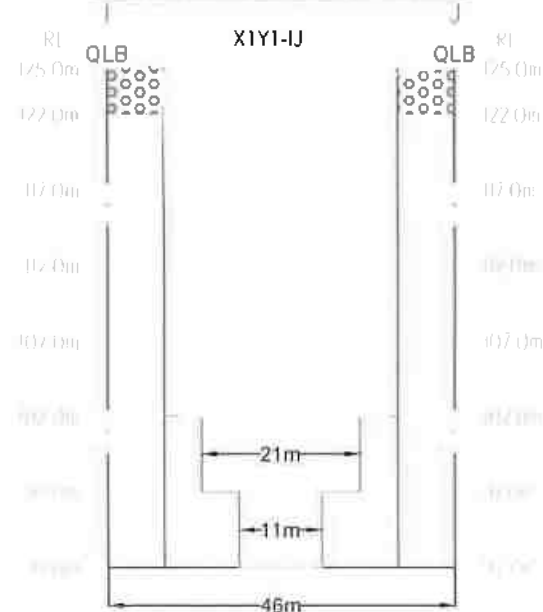
SECTION ALONG X1-Y1



SECTION ALONG G-H




SECTION ALONG I-J



### ULTIMATE PIT DIMENSION

Pit I = L211m X W86 (Avg) X D43.0m(Max) (BGL)

Pit II = L117m X W30 (Avg) X D33.0m(Max) (BGL)



PRESENT & POST LAND USE PATTERN

DESCRIPTION	PRESENT AREA (Ha)	AREA IN USE DURING THE QUARRYING PERIOD (Ha)	COLOR CODE
AREA UNDER QUARRYING	0.72.7	2.13.5	
INFRASTRUCTURE	0.02.0	0.03.0	
ROADS	0.01.0	0.02.0	
GREEN BELT	0.05.0	0.67.5	
UN-UTILIZED AREA	2.05.3	0.00.0	
GRAND TOTAL	2.86.0	2.86.0	

PREPARED BY:

I DO HEREBY CERTIFY THAT THE PLATE HAS BEEN CHECKED BY ME AND IS CORRECT TO THE BEST OF MY KNOWLEDGE

V. RADHAKRISHNAN, M.Sc.,  
RECOGNISED QUALIFIED PERSON  
Reg.No.RQP/MAS/119/98/A




S.F.No.116  
Patta Land

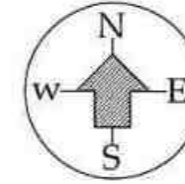
S.F.No.40/4  
Patta Land

S.F.No.111/1A  
Patta Land

PLATE NO-VI



THIRU. KNATARAJ,  
S/o. KRISHNASAMY,  
No. 46A, K. QUILAR STREET,  
KOPPAMPATTI POST, KULATHUR TALUK,  
PUDUKKOTTAI - 622 203



IBM  
RL 125m

QUARRY LEASE APPLIED AREA:

S.F.Nos : 111/1B, 2, 115/9, 10 & 40/5  
EXTENT : 2.86.0 Ha  
VILLAGE : THEMMAVUR &  
KILLUKULAVAIPATTI  
TALUK : KULATHUR  
DISTRICT : PUDUKKOTTAI

INDEX

- Q.L.APPLIED BOUNDARY
- 7.5m & 10m SAFETY DISTANCE
- TEMPORARY BENCH MARK
- APPROACH ROAD
- CONTOUR
- GOVT PORAMBOKE VARI
- EXISTING QUARRY PIT

QUARRY LEASE & SURFACE PLAN

SCALE 1 : 1000

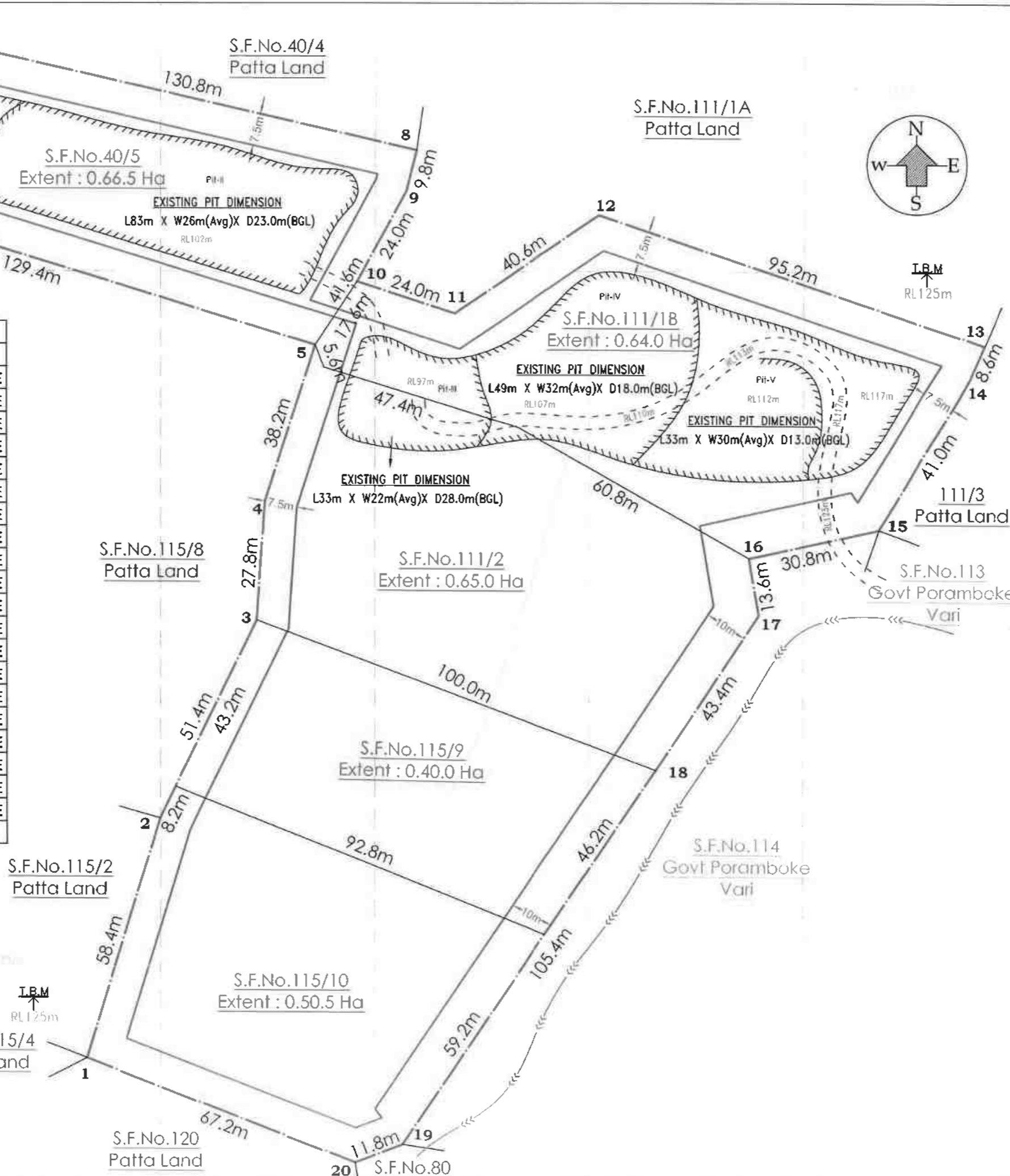
PREPARED BY:

I DO HEREBY CERTIFY THAT THE PLATE  
HAS BEEN CHECKED BY ME AND IS  
CORRECT TO THE BEST OF MY KNOWLEDGE

V. RADHAKRISHNAN, M.Sc.,  
RECOGNISED QUALIFIED PERSON  
Reg.No.RQP/MAS/119/98/A

BOUNDARY CO-ORDINATES		
LABEL	LATITUDE	LONGITUDE
1	10° 37' 5.08" N	78° 55' 19.75" E
2	10° 37' 6.90" N	78° 55' 20.30" E
3	10° 37' 8.41" N	78° 55' 21.03" E
4	10° 37' 9.31" N	78° 55' 21.09" E
5	10° 37' 10.50" N	78° 55' 21.46" E
6	10° 37' 11.73" N	78° 55' 17.35" E
7	10° 37' 12.91" N	78° 55' 18.03" E
8	10° 37' 11.98" N	78° 55' 22.23" E
9	10° 37' 11.67" N	78° 55' 22.15" E
10	10° 37' 10.98" N	78° 55' 21.78" E
11	10° 37' 10.74" N	78° 55' 22.53" E
12	10° 37' 11.50" N	78° 55' 23.63" E
13	10° 37' 10.53" N	78° 55' 26.60" E
14	10° 37' 10.27" N	78° 55' 26.48" E
15	10° 37' 9.13" N	78° 55' 25.79" E
16	10° 37' 8.91" N	78° 55' 24.81" E
17	10° 37' 8.47" N	78° 55' 24.89" E
18	10° 37' 7.29" N	78° 55' 24.10" E
19	10° 37' 4.44" N	78° 55' 22.18" E
20	10° 37' 4.30" N	78° 55' 21.82" E

WGS - 84 DATUM



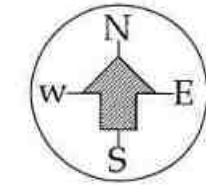
S.F.No.116  
Patta Land

S.F.No.40/4  
Patta Land

S.F.No.111/1A  
Patta Land

PLATE NO-VII

THIRUKUNATARAJ,  
S/o KESHNASAMY,  
No. 46, KALLAR STREET,  
KOPPAMPALLY, KULATHUR TALUK,  
PUDUKKOTAI - 622 203



EXISTING PIT DIMENSION  
L29m X W22m(Avg)X D3.0m(BGL)

S.F.No.40/5  
Extent: 0.665 Ha  
EXISTING PIT DIMENSION  
L83m X W26m(Avg)X D23.0m(BGL)

S.F.No.111/1B  
Extent: 0.640 Ha  
EXISTING PIT DIMENSION  
L49m X W32m(Avg)X D18.0m(BGL)

S.F.No.111/3  
Patta Land  
EXISTING PIT DIMENSION  
L33m X W30m(Avg)X D13.0m(BGL)

S.F.No.111/2  
Extent: 0.650 Ha

S.F.No.115/9  
Extent: 0.400 Ha

S.F.No.115/10  
Extent: 0.505 Ha

BOUNDARY CO-ORDINATES		
LABEL	LATITUDE	LONGITUDE
1	10° 37' 5.08" N	78° 55' 19.75" E
2	10° 37' 6.90" N	78° 55' 20.30" E
3	10° 37' 8.41" N	78° 55' 21.03" E
4	10° 37' 9.31" N	78° 55' 21.09" E
5	10° 37' 10.50" N	78° 55' 21.46" E
6	10° 37' 11.73" N	78° 55' 17.35" E
7	10° 37' 12.91" N	78° 55' 18.03" E
8	10° 37' 11.98" N	78° 55' 22.23" E
9	10° 37' 11.67" N	78° 55' 22.15" E
10	10° 37' 10.98" N	78° 55' 21.78" E
11	10° 37' 10.74" N	78° 55' 22.53" E
12	10° 37' 11.50" N	78° 55' 23.63" E
13	10° 37' 10.53" N	78° 55' 26.60" E
14	10° 37' 10.27" N	78° 55' 26.48" E
15	10° 37' 9.13" N	78° 55' 25.79" E
16	10° 37' 8.91" N	78° 55' 24.81" E
17	10° 37' 8.47" N	78° 55' 24.89" E
18	10° 37' 7.29" N	78° 55' 24.10" E
19	10° 37' 4.44" N	78° 55' 22.18" E
20	10° 37' 4.30" N	78° 55' 21.82" E

WGS - 84 DATUM

- SITE SERVICES**
- A - OFFICE
  - B - STORE ROOM
  - C - FIRST AID ROOM
  - D - REST SHELTER
  - E - TOILET

QUARRY LEASE APPLIED AREA:  
S.F.Nos : 111/1B, 2, 115/9, 10 & 40/5  
EXTENT : 2.86.0 Ha  
VILLAGE : THEMMAVUR &  
KILLUKULAVAIPATTI  
TALUK : KULATHUR  
DISTRICT : PUDUKKOTAI

INDEX

Q.L.APPLIED BOUNDARY	
7.5m & 10m SAFETY DISTANCE	
TEMPORARY BENCH MARK	
APPROACH ROAD	
CONTOUR	
GOVT PORAMBOKE VARI	
EXISTING QUARRY PIT	
STRIKE & DIP	
ROUGH STONE	
GRAVEL	

TOPOGRAPHY, GEOLOGICAL,  
YEAR WISE DEVELOPMENT &  
PRODUCTION PLAN & SECTION  
SCALE 1 : 1000

PREPARED BY:  
I DO HEREBY CERTIFY THAT THE PLATE  
HAS BEEN CHECKED BY ME AND IS  
CORRECT TO THE BEST OF MY KNOWLEDGE

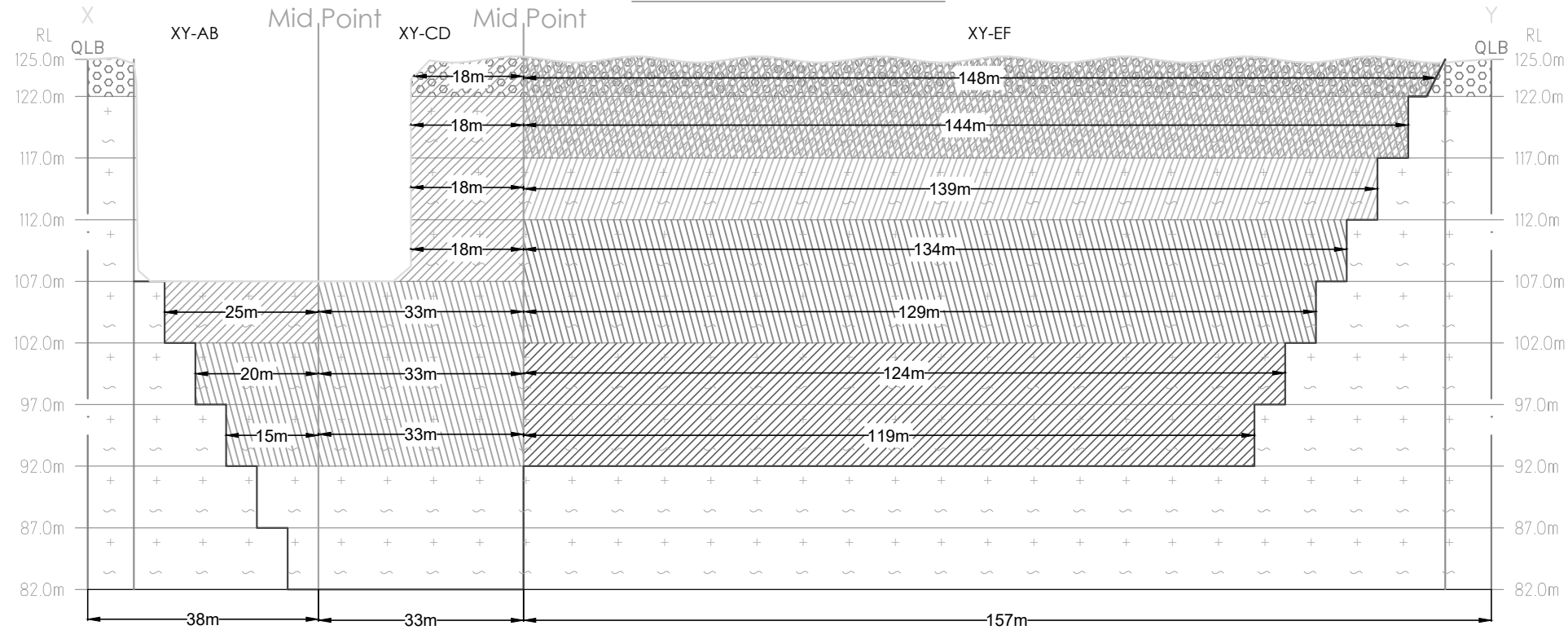
V. RADHAKRISHNAN, M.Sc.,  
RECOGNISED QUALIFIED PERSON  
Reg.No. RQP/MAS/119/98/A

# PLATE NO-VII-A

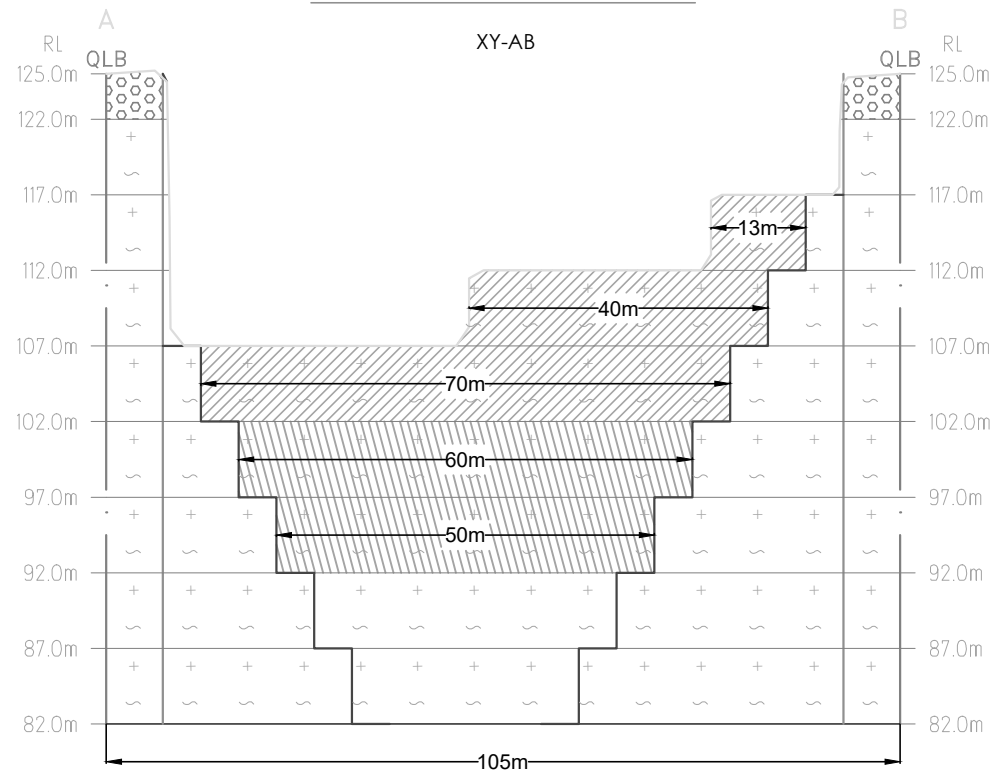
SCALE: SECTION:  
HOR-1:1000  
VER-1:500

## TOPOGRAPHY, GEOLOGICAL, YEAR WISE DEVELOPMENT & PRODUCTION PLAN & SECTION

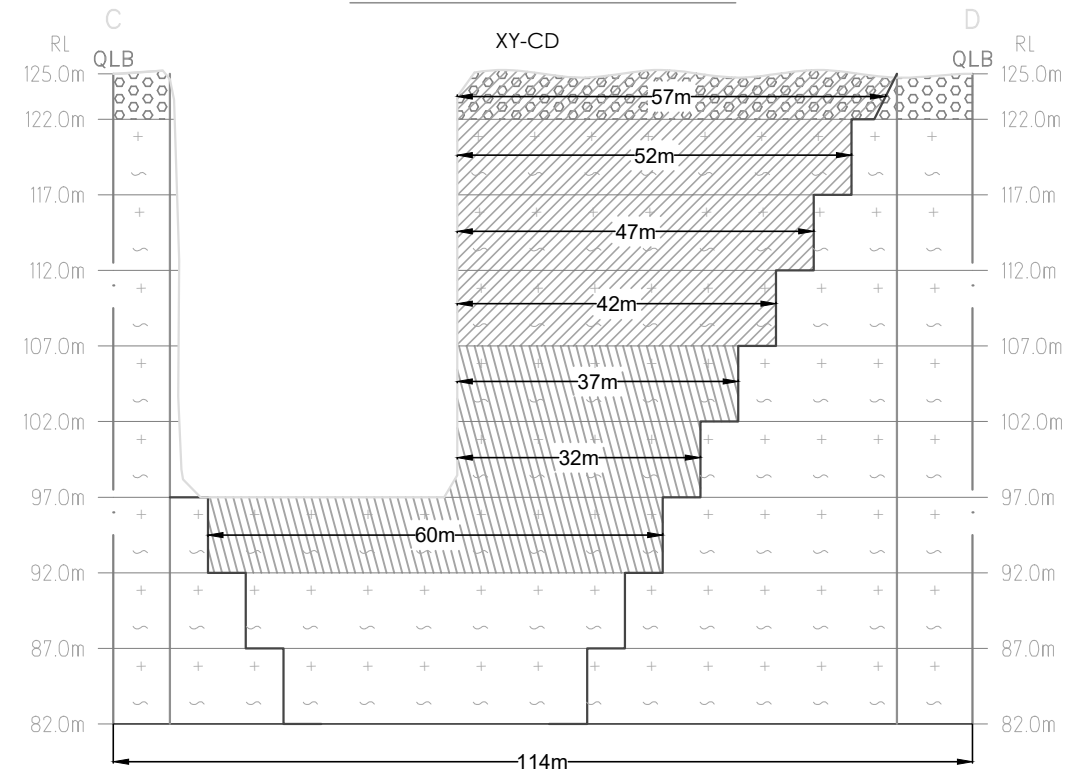
SECTION ALONG X-Y



SECTION ALONG A-B



SECTION ALONG C-D



PREPARED BY:

I DO HEREBY CERTIFY THAT THE PLATE HAS BEEN CHECKED BY ME AND IS CORRECT TO THE BEST OF MY KNOWLEDGE

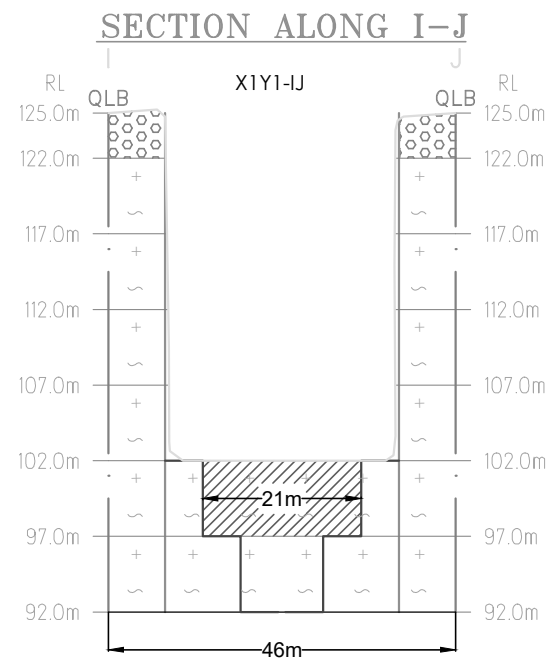
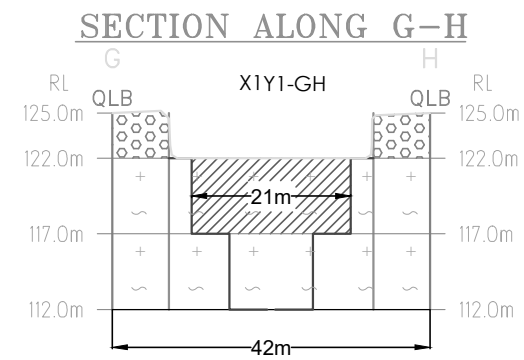
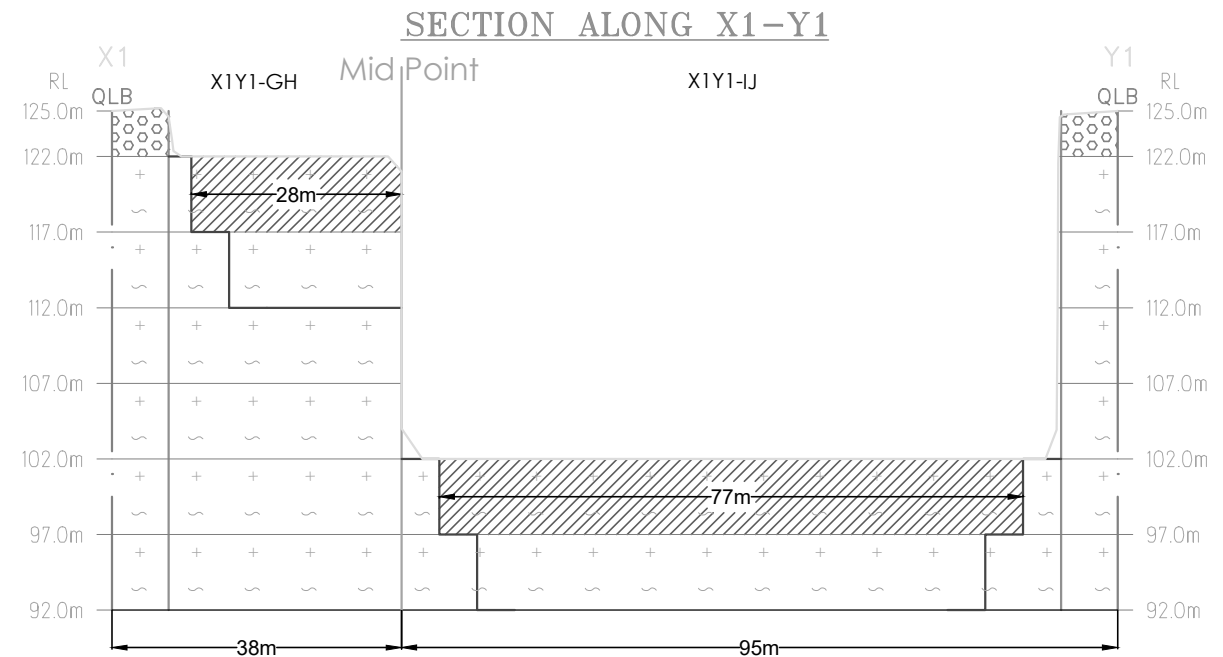
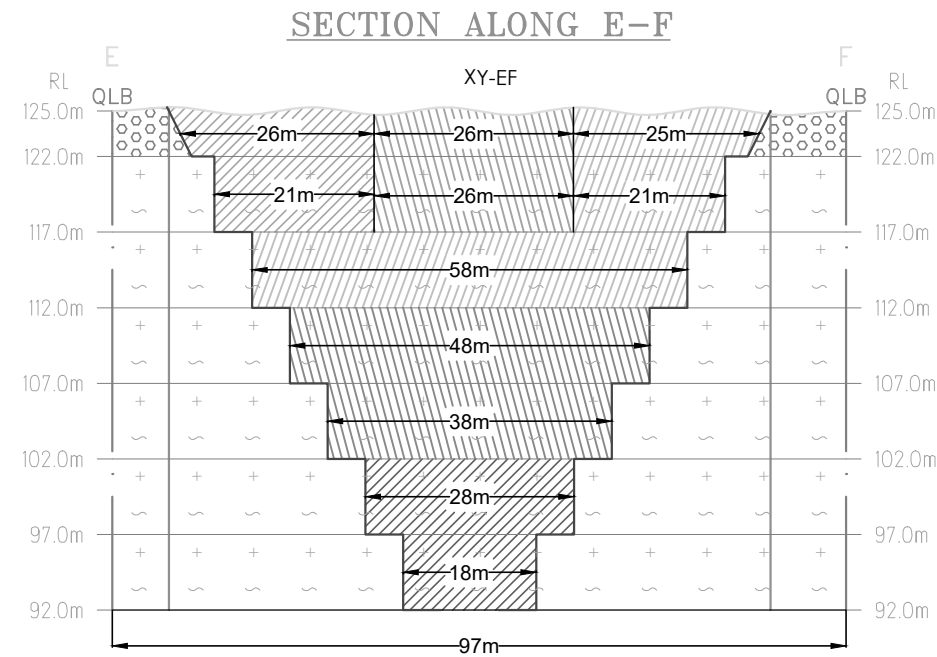
*V. Radhakrishnan*

V. RADHAKRISHNAN, M.Sc.,  
RECOGNISED QUALIFIED PERSON  
Reg.No.RQP/MAS/119/98/A

# PLATE NO-VII-B

SCALE: SECTION:  
HOR-1:1000  
VER-1:500

## TOPOGRAPHY, GEOLOGICAL, YEAR WISE DEVELOPMENT & PRODUCTION PLAN & SECTION



I year Proposed area to be Quarried	
II year Proposed area to be Quarried	
III year Proposed area to be Quarried	
IV year Proposed area to be Quarried	
V year Proposed area to be Quarried	

**PREPARED BY:**

I DO HEREBY CERTIFY THAT THE PLATE  
HAS BEEN CHECKED BY ME AND IS  
CORRECT TO THE BEST OF MY KNOWLEDGE

V. RADHAKRISHNAN, M.Sc.,  
RECOGNISED QUALIFIED PERSON  
Reg.No.RQP/MAS/119/98/A

**PLATE NO-VII-C**  
**RESERVES ESTIMATION**

GEOLOGICAL RESOURCES						
Section	Length in (m)	Width in (m)	Depth in (m)	Volume m <sup>3</sup>	Geological Resources of Gravel in m <sup>3</sup>	Geological Resources of Roughstone in m <sup>3</sup>
XY-AB	38	105	47	187530		187530
XY-CD	33	74	3	7326	7326	
	33	74	28	68376		68376
	33	114	37	139194		139194
XY-EF	157	97	3	45687	45687	
	157	97	65	989885		989885
X1Y1-GH	38	42	65	103740		103740
X1Y1-IJ	95	46	45	196650		196650
<b>TOTAL</b>					<b>53013</b>	<b>1685375</b>

MINEABLE RESERVES								
Section	Bench	Length in (m)	Width in (m)	Depth in (m)	Volume in m <sup>3</sup>	Gravel Formation in m <sup>3</sup>	Mineable Reserves of Rough stone in m <sup>3</sup>	
XY-AB	117-112	29	13	5	1885		1885	
	112-107	29	40	5	5800		5800	
	107-102	25	70	5	8750		8750	
	102-97	20	60	5	6000		6000	
	97-92	15	50	5	3750		3750	
<b>TOTAL</b>							<b>26185</b>	
XY-CD	125-122	18	57	3	3078	3078		
	122-117	18	52	5	4680		4680	
	117-112	18	47	5	4230		4230	
	112-107	18	42	5	3780		3780	
	107-102	33	37	5	6105		6105	
	102-97	33	32	5	5280		5280	
	97-92	33	60	5	9900		9900	
<b>TOTAL</b>							<b>3078</b>	<b>33975</b>
XY-EF	125-122	148	77	3	34188	34188		
	122-117	144	68	5	48960		48960	
	117-112	139	58	5	40310		40310	
	112-107	134	48	5	32160		32160	
	107-102	129	38	5	24510		24510	
	102-97	124	28	5	17360		17360	
	97-92	119	18	5	10710		10710	
	<b>TOTAL</b>							<b>34188</b>
X1Y1-GH	122-117	28	21	5	2940		2940	
<b>TOTAL</b>								<b>2940</b>
X1Y1-IJ	102-97	77	21	5	8085		8085	
<b>TOTAL</b>								<b>8085</b>
<b>GRAND TOTAL</b>							<b>37266</b>	<b>245195</b>

YEARWISE DEVELOPMENT & PRODUCTION RESERVES								
Year	Section	Bench	Length in (m)	Width in (m)	Depth in (m)	Volume in m <sup>3</sup>	Gravel Formation in m <sup>3</sup>	Recoverable Reserves of Rough stone in m <sup>3</sup>
I	XY-CD	125-122	18	57	3	3078	3078	
		122-117	18	52	5	4680		4680
		117-112	18	47	5	4230		4230
		112-107	18	42	5	3780		3780
	XY-AB	117-112	29	13	5	1885		1885
		112-107	29	40	5	5800		5800
		107-102	25	70	5	8750		8750
	XY-EF	125-122	148	26	3	11544	11544	
		122-117	144	21	5	15120		15120
	<b>TOTAL</b>							<b>14622</b>
II	XY-EF	125-122	148	26	3	11544	11544	
		122-117	144	26	5	18720		18720
	XY-CD	107-102	33	37	5	6105		6105
		102-97	33	32	5	5280		5280
	XY-AB	97-92	33	60	5	9900		9900
		102-97	20	60	5	6000		6000
<b>TOTAL</b>							<b>11544</b>	<b>49755</b>
III	XY-EF	125-122	148	25	3	11100	11100	
		122-117	144	21	5	15120		15120
		117-112	139	58	5	40310		40310
<b>TOTAL</b>							<b>11100</b>	<b>55430</b>
IV	XY-EF	112-107	134	48	5	32160		32160
		107-102	129	38	5	24510		24510
<b>TOTAL</b>								<b>56670</b>
V	XY-EF	102-97	124	28	5	17360		17360
		97-92	119	18	5	10710		10710
	X1Y1-GH	122-117	28	21	5	2940		2940
	X1Y1-IJ	102-97	77	21	5	8085		8085
<b>TOTAL</b>								<b>39095</b>
<b>GRAND TOTAL</b>							<b>37266</b>	<b>245195</b>

PREPARED BY:

I DO HEREBY CERTIFY THAT THE PLATE HAS BEEN CHECKED BY ME AND IS CORRECT TO THE BEST OF MY KNOWLEDGE



V. RADHAKRISHNAN, M.Sc.,  
RECOGNISED QUALIFIED PERSON  
Reg.No.RQP/MAS/119/98/A

S.F.No.116  
Patta Land

S.F.No.40/4  
Patta Land

S.F.No.111/1A  
Patta Land

PLATE NO-VIII

THIRU.K.N.M. RAJ,  
S/o. KRISHNASAMY,  
No. 46A KALLAR STREET,  
KOPPAMPATTI POST, KULATHUR TALUK,  
PUDUKKOTTAI.

QUARRY LEASE APPLIED AREA:  
S.F.Nos : 111/1B, 2, 115/9, 10 & 40/5  
EXTENT : 2.86.0 Ha  
VILLAGE : THEMMAVUR &  
KILLUKULAVAIPATTI  
TALUK : KULATHUR  
DISTRICT : PUDUKKOTTAI

INDEX

Q.L.APPLIED BOUNDARY	
7.5m & 10m SAFETY DISTANCE	
TEMPORARY BENCH MARK	
APPROACH ROAD	
CONTOUR	
GOVT PORAMBOKE VARI	
EXISTING QUARRY PIT	
STRIKE & DIP	
ROUGH STONE	
GRAVEL	
S1 FENCING	
WATER STORAGE	

CONCEPTUAL AFFORESTATION  
MINE CLOSURE PLAN & SECTION  
Scale 1 : 1000

PREPARED BY:  
I DO HEREBY CERTIFY THAT THE PLATE  
HAS BEEN CHECKED BY ME AND IS  
CORRECT TO THE BEST OF MY KNOWLEDGE  
  
V. RADHAKRISHNAN, M.Sc.,  
RECOGNISED QUALIFIED PERSON  
Reg.No.RQP/MAS/119/98/A

**BOUNDARY CO-ORDINATES**

LABEL	LATITUDE	LONGITUDE
1	10° 37' 5.08" N	78° 55' 19.75" E
2	10° 37' 6.90" N	78° 55' 20.30" E
3	10° 37' 8.41" N	78° 55' 21.03" E
4	10° 37' 9.31" N	78° 55' 21.09" E
5	10° 37' 10.50" N	78° 55' 21.46" E
6	10° 37' 11.73" N	78° 55' 17.35" E
7	10° 37' 12.91" N	78° 55' 18.03" E
8	10° 37' 11.98" N	78° 55' 22.23" E
9	10° 37' 11.67" N	78° 55' 22.15" E
10	10° 37' 10.98" N	78° 55' 21.78" E
11	10° 37' 10.74" N	78° 55' 22.53" E
12	10° 37' 11.50" N	78° 55' 23.63" E
13	10° 37' 10.53" N	78° 55' 26.60" E
14	10° 37' 10.27" N	78° 55' 26.48" E
15	10° 37' 9.13" N	78° 55' 25.79" E
16	10° 37' 8.91" N	78° 55' 24.81" E
17	10° 37' 8.47" N	78° 55' 24.89" E
18	10° 37' 7.29" N	78° 55' 24.10" E
19	10° 37' 4.44" N	78° 55' 22.18" E
20	10° 37' 4.30" N	78° 55' 21.82" E

WGS - 84 DATUM

**SITE SERVICES**

A	OFFICE
B	STORE ROOM
C	FIRST AID ROOM
D	REST SHELTER
E	TOILET

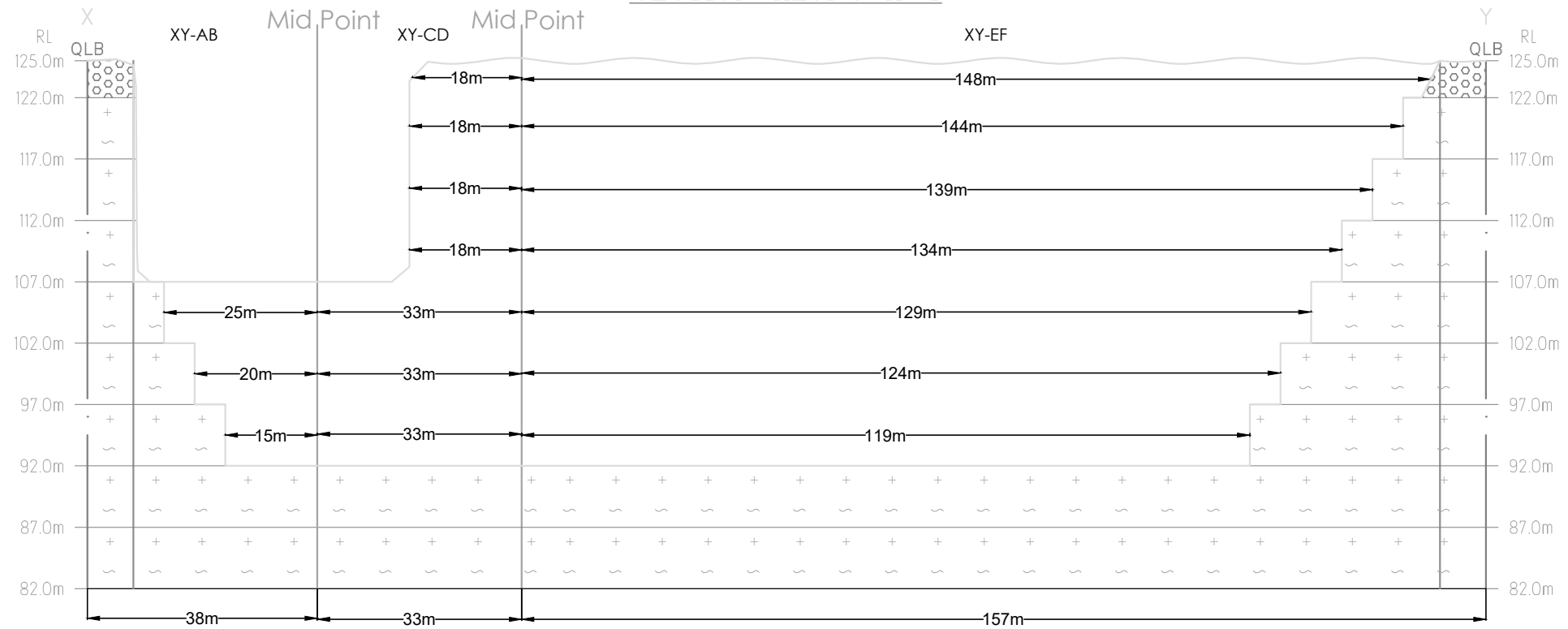
GREEN BELT YEAR	LENGTH (M)	WIDTH (M)	TOTAL (Ha)
G1	145.0M	10.0M	0.14.5
G2	139.0M	7.5M	0.10.4
G3	227.0M	7.5M	0.17.0
G4	179.0M	7.5M	0.13.4
G5	163.0M	7.5M	0.12.2
I-V YEAR TOTAL (Ha)			0.67.5

# PLATE NO-VIII-A

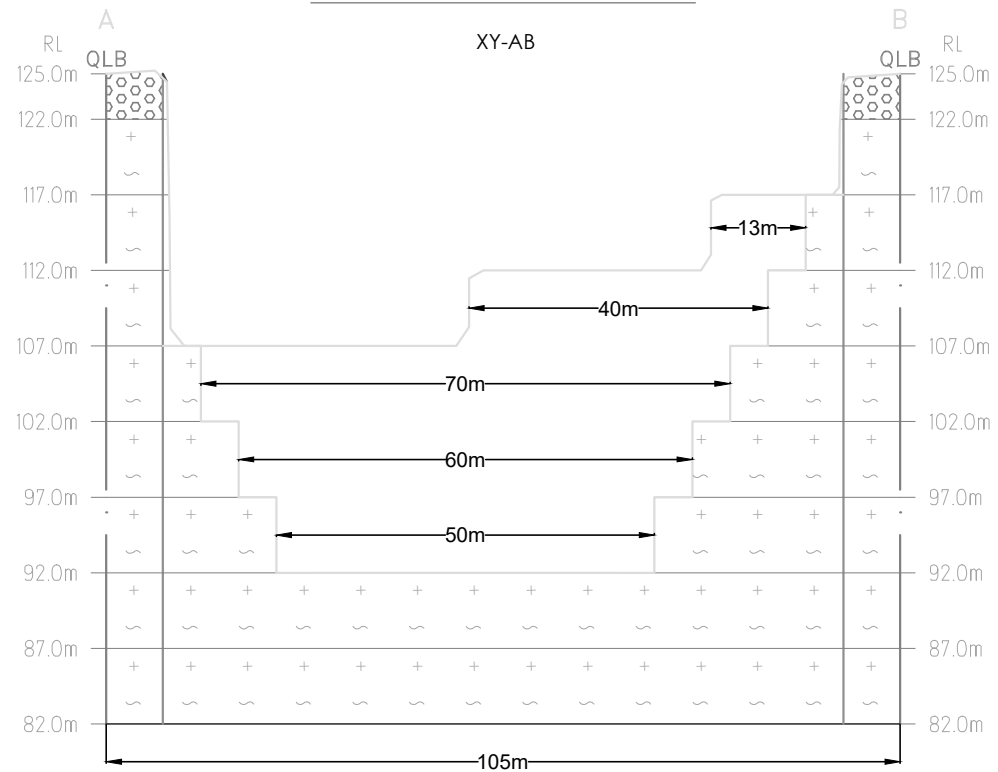
## CONCEPTUAL PLAN & SECTION

SCALE: SECTION:  
HOR-1:1000  
VER-1:500

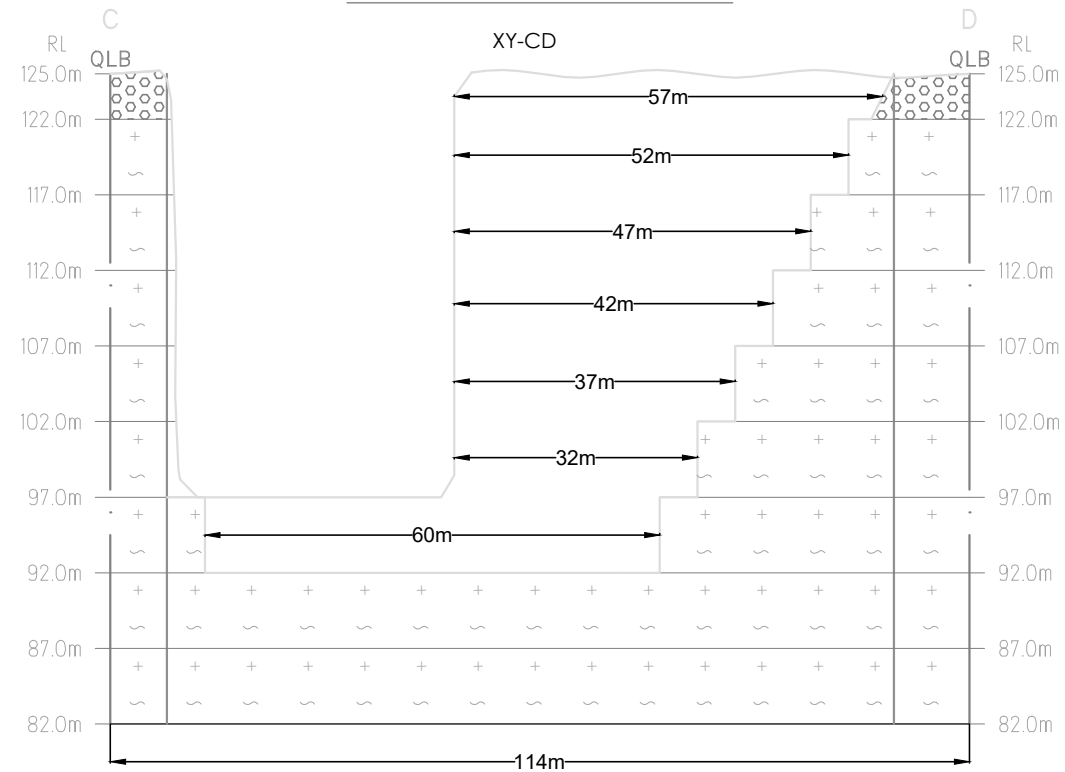
SECTION ALONG X-Y



SECTION ALONG A-B



SECTION ALONG C-D



**PREPARED BY:**

I DO HEREBY CERTIFY THAT THE PLATE  
HAS BEEN CHECKED BY ME AND IS  
CORRECT TO THE BEST OF MY KNOWLEDGE

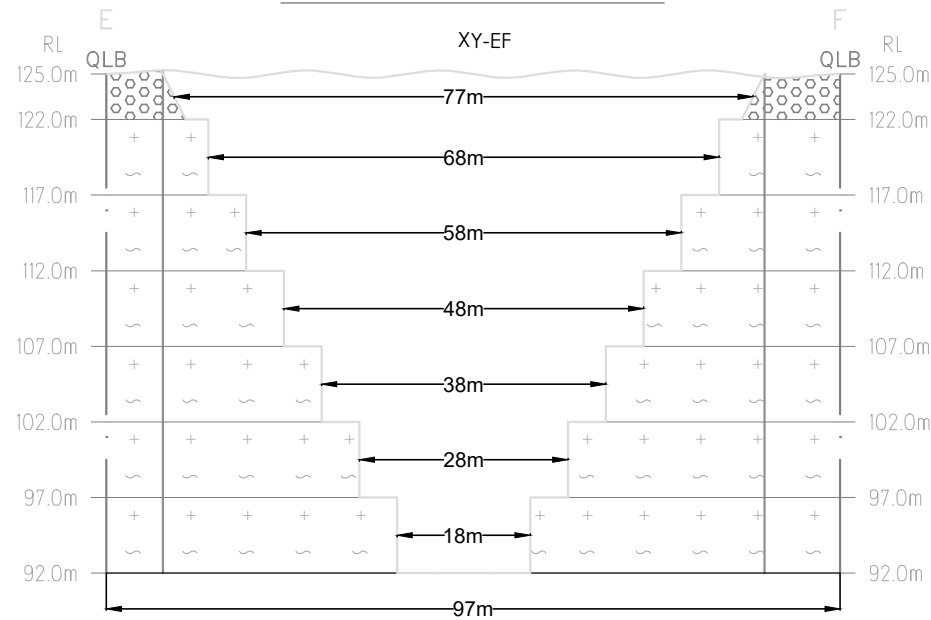
V. RADHAKRISHNAN, M.Sc.,  
RECOGNISED QUALIFIED PERSON  
Reg.No.RQP/MAS/119/98/A

# PLATE NO-VIII-B

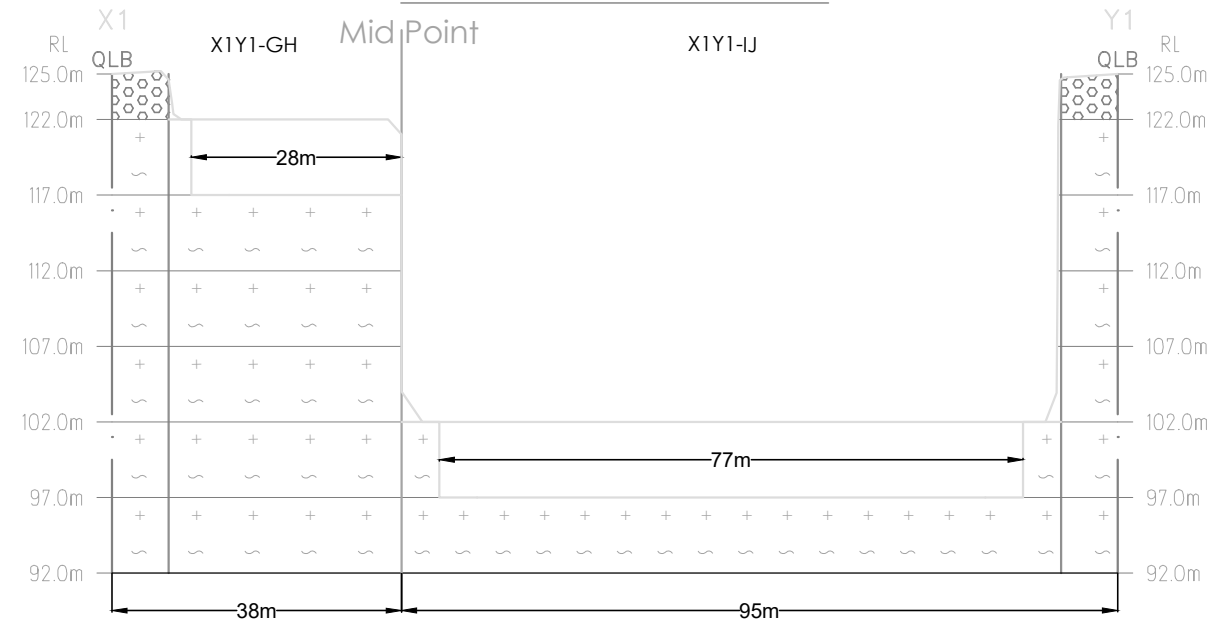
## CONCEPTUAL PLAN & SECTION

SCALE: SECTION:  
HOR-1:1000  
VER-1:500

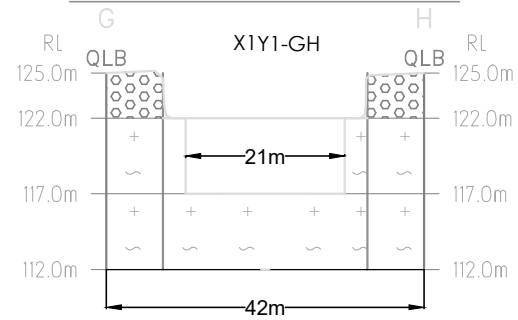
SECTION ALONG E-F



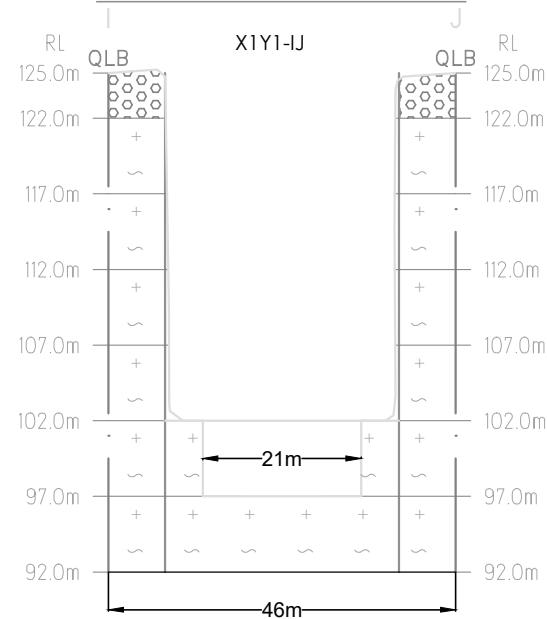
SECTION ALONG X1-Y1



SECTION ALONG G-H



SECTION ALONG I-J



**ULTIMATE PIT DIMENSION**  
 Pit I = L211m X W86 (Avg) X D33.0m(Max) (BGL)  
 Pit II = L117m X W30 (Avg) X D33.0m(Max) (BGL)

PRESENT & POST LAND USE PATTERN

DESCRIPTION	PRESENT AREA (Ha)	AREA IN USE DURING THE QUARRYING PERIOD (Ha)	COLOR CODE
AREA UNDER QUARRYING	0.72.7	2.13.5	
INFRASTRUCTURE	0.02.0	0.03.0	
ROADS	0.01.0	0.02.0	
GREEN BELT	0.05.0	0.67.5	
UN-UTILIZED AREA	2.05.3	0.00.0	
GRAND TOTAL	2.86.0	2.86.0	

PREPARED BY:

I DO HEREBY CERTIFY THAT THE PLATE HAS BEEN CHECKED BY ME AND IS CORRECT TO THE BEST OF MY KNOWLEDGE

V. RADHAKRISHNAN, M.Sc.,  
 RECOGNISED QUALIFIED PERSON  
 Reg.No.RQP/MAS/119/98/A





**ANNEXURE-VII**  
**VAO CERTIFICATE**




## சான்று

புகழ்க்கலை மாவட்டம், இளங்கோவட்டம், நெய்வேலி  
கிராம நிர்வாக அலுவலர் அளிக்கும் சான்று.

புகழ்க்கலை மாவட்டம், இளங்கோவட்டம், கதவண்ணம், நெய்வேலி  
நெய்வேலி என்ற முகவரியில் வசிக்கும்  
திரு. கிருஷ்ணசாமி என்பவரின் மகன் திரு. ரமேஷ் என்பவர்,  
புகழ்க்கலை மாவட்டம், இளங்கோவட்டம், நெய்வேலி கிராமம்,  
சர்வேண்: III / 1B, III / 2, III 5 / 9, III 5 / 10.  
பட்டா நிலத்தில், மொத்தபரப்பு 219.5 ஹெக்டர் பரப்பளவில்  
219.5 வெட்டியெடுக்க குவாரி குத்தகை அனுமதி கோரியுள்ளார்.

மேற்கண்ட குவாரி குத்தகை அனுமதி கோரியுள்ள இடத்தை சுற்றி  
சுமார் 300மீட்டர் சுற்றளவில் கிராம நத்த குடியிருப்பு பகுதிகள்,  
அங்கீகரிக்கப்பட்ட வீட்டு மனைகள், கோயில்கள், புராதான வரலாற்று  
சின்னங்கள் மற்றும் மின்மயானங்கள் எதுவும் இல்லை குவாரி அனுமதி  
கோரி விண்ணப்பித்துள்ள புலத்திற்கு வண்டிகள் சென்று வரும் கிராம  
சாலைகளுக்கு இடையூறுகள் எதுவும் இல்லை, மேலும் பொதுமக்களுக்கோ,  
அருகில் உள்ள அரசு புறம்போக்கு மற்றும் பட்டாதாரர்களுக்கோ எந்தவித  
இடையூறுகள் இல்லை என தெரிவித்து கொள்கிறேன்.

  
13/4/2022  
VILLAGE ADMINISTRATIVE OFFICER  
THEMMAKURUJOTTAI  
NEETHUR TALUK,  
PUDUKKOTTAI DISTRICT

**Topographical view of Themmavur / Killukulavaipatti Rough stone & Gravel**  
**Quarry lease applied area**



Applicant: **Thiru.K.Nataraj**, S/o. Krishnasamy, No. 46A, Kallar Street, Koppampatti Post, Kulathur Taluk, Pudukkottai - 622 203. The Rough stone & Gravel quarry over an extent of 2.86.0 hectares of Own Patta Land in S.F.Nos. 111/1B (0.64.0), 111/2 (0.65.0), 115/9 (0.40.0), 115/10 (0.50.5) of Themmavur Village and 40/5 (0.66.5) of Killukulavaipatti Village, Kulathur Taluk, Pudukkottai District.

*[Handwritten signature]*  
13/11/2022  
VILLAGE ADMINISTRATIVE OFFICER  
Attestation of the Village  
THEMMAVUR VATTAM,  
Administrative office  
KULATHUR TALUK,  
PUDUKKOTTAI DISTRICT

*[Handwritten signature]*  
Signature of the Applicant  
(**K.Nataraj**)

## சான்று

புத்தூக்கோட்டை மாவட்டம், குளத்தூர் வட்டம், கிள்ளுகோட்டை

கிராம நிர்வாக அலுவலர் அளிக்கும் சான்று.

புத்தூக்கோட்டை மாவட்டம், குளத்தூர் வட்டம், கதவுஎண் No: 46A

கிள்ளுகோட்டை, குளத்தூர் என்ற முகவரியில் வசிக்கும் திரு. கிள்ளுகோட்டை என்பவரின் மகன் திரு. நடராஜ் என்பவர்,

புத்தூக்கோட்டை மாவட்டம், குளத்தூர் வட்டம், கிள்ளுகோட்டை கிராமம்,

சர்வேஎண்: 40/5 - 005 - (0.66.5) குளத்தூர்

பட்டா நிலத்தில், மொத்தபரப்பு 0.66.5 ஹெக்டர் பரப்பளவில் Stone/Gravel வெட்டியெடுக்க குவாரி குத்தகை அனுமதி கோரியுள்ளார்.

மேற்கண்ட குவாரி குத்தகை அனுமதி கோரியுள்ள இடத்தை சுற்றி சுமார் 300மீட்டர் சுற்றளவில் கிராம நத்த குடியிருப்பு பகுதிகள், அங்கீகரிக்கப்பட்ட வீட்டு மனைகள், கோயில்கள், புராதான வரலாற்று சின்னங்கள் மற்றும் மின்மயானங்கள் எதுவும் இல்லை குவாரி அனுமதி கோரி விண்ணப்பித்துள்ள புலத்திற்கு வண்டிகள் சென்று வரும் கிராம சாலைகளுக்கு இடையூறுகள் எதுவும் இல்லை, மேலும் பொதுமக்களுக்கோ, அருகில் உள்ள அரசு புறம்போக்கு மற்றும் பட்டாதாரர்களுக்கோ எந்தவித இடையூறுகள் இல்லை என தெரிவித்து கொள்கிறேன்.

கிராம நிர்வாக அலுவலர் கையொப்பம்.

13/04/2022

கிராம நிர்வாக அலுவலர்  
கிள்ளுகோட்டை வட்டம்  
குளத்தூர் தாலூகா

**Topographical view of Themmavur / Killukulavaipatti Rough stone & Gravel  
Quarry lease applied area**



Applicant: **Thiru.K.Nataraj**, S/o. Krishnasamy, No. 46A, Kallar Street, Koppampatti Post, Kulathur Taluk, Pudukkottai - 622 203. The Rough stone & Gravel quarry over an extent of 2.86.0 hectares of Own Patta Land in S.F.Nos. 111/1B (0.64.0), 111/2 (0.65.0), 115/9 (0.40.0), 115/10 (0.50.5) of Themmavur Village and 40/5 (0.66.5) of Killukulavaipatti Village, Kulathur Taluk, Pudukkottai District.

Attestation of the Village  
Administrative office  
கிராம நிர்வாக அலுவலர்  
கிள்ளுக்குண்டை வட்டம்  
குளத்துடி தாலுகா

  
Signature of the Applicant  
(**K.Nataraj**)

# **ANNEXURE-VIII BLASTING AGREEMENT**







தமிழ்நாடு தமில்நாடு TAMIL NADU

05AC 652722

தமிழ்நாடு எண் : 07.01.2022  
நாள் :  
வாங்குபவர் பெயர் : R.புவனசுந்தரி  
ஊர் : இலுப்பூர்  
தொகை :

S. அக்ஷா  
முத்திரைத்தாள் கிற்பனையாளர்,  
உரிமம் எண்: 8/2011,  
கடைசீதி, இலுப்பூர்-அஞ்சல்,  
புதுக்கோட்டை மாவட்டம்.

## BLASTING WORK CONTRACT AGREEMENT

THE Day Of 14<sup>TH</sup> APRIL 2022

R. Bhuvanasundari M/S BHUVANA Explosives, Illuppur having explosive License No:E10423 and Explosives Magazine situated at Edayapatty Village Illuppur Taluk hereinafter referred as Part-1 entered into an Blasting Contract agreement wjth K.Nataraj, S/O.Krishnasamy, residing at NO:46A,Kallar street, Koppampatti post ,Kulathur Taluk Pudukkottai District Having their Mines/Quarry in S.F.No111/1B,111/2,115/9&115/10, of Killukulavaipatti Village and S.F.No40/5 Themmavur Village - over on extent 2.86.0 hecets Of Themmavur Village Kulathur Taluk, Pudukkottai district Hereinafter referred as Party 2 on and both the parties agreed for the following.

For BHUVANA EXPLOSIVES

α

R. Buvana Sundari

- a. Party 2 has to place his order for requirement of explosive to Party -1 and Party - 1 has to transport the Explosives as per the Order, from his Explosive Magazine to Mines / Quarry Worksite of the Party-2
- b. Party 2 has to use his explosives and he has to do the Blasting work, in the Mines Quarry with an authorized shorfired permit holder which is issued by the Explosive Department, Madras.
- c. Party -2 has to pay for the cost of the Explosives, transport charges and other expenses incidental to blasting to party - 1 as agreed by both the parties 1 and 2.
- d. Party -2 has make his own arrangement to remove all the broken materials at his own cost.
- e. This agreement is valid from the date signing by both Parties till the completion of Blasting Contract work from Party - 2 by giving in writing for clearing the agreement.

Signature

**For BUVANA EXPLOSIVES**

R. Buvana Sundari

R. Bhuvanasundari,  
M/S Buvana Explosives,  
Explosives Dealers & Blasting Contractors,  
Illuppur Post, Illuppur Taluk,  
Pudukkottai District

Witness

1.

2.



भारत सरकार | Government of India  
वाणिज्य और उद्योग मंत्रालय | Ministry of Commerce & Industry  
पेट्रोलियम तथा विस्फोटक सुरक्षा संगठन (पेसो) | Petroleum & Explosives Safety Organisation (PESO)  
पूर्व नाम: विस्फोटक विभाग | Formerly - Department of Explosives  
A और D - विंग, ब्लॉक 1-8, दूसरा तल, शास्त्री भवन | A & D - Wing, Block 1-8, 1st Floor, Shastri Bhavan  
26 हड्डोउस रोड, नुंगम्बकम चेन्नई | 26 Haddous Road, Nungambakkam Chennai 600006  
फोन (Phone) - 28281023; फैक्स (Fax) - 28284848  
ई-मेल Email: jccochennai@explosives.gov.in

संख्या (No.) E/SC/TN/22/45(E10423)

दिनांक (Date) 02/04/2019

संवा में | To,

R.BHUVANASUNDARI M.S. BUVAHA EXPLOSIVES,  
112 2.GURU SAMI NAIDU ST. HUPPUR POST, PUDUKKOTTAI, TAMIL NADU  
District: PUDUKKOTTAI, State-Tamil Nadu, Pincode - 622102

विषय | Subject: Survey Nos: 79/2B ग्राम PUDUKKOTTAI EDYAPATTI VILLAGE, जिला PUDUKKOTTAI, राज्य Tamil Nadu में विस्फोटक के मैगजींग में उपयोग के लिए कब्जा हेतु विस्फोटक नियम, 2008 के अंतर्गत LE-3 में जारी अनुज्ञप्ति सं E/SC/TN/22/45(E10423) के नवीनीकरण संदर्भ में।

Subject: Possession for Use of Explosives from magazine situated at Survey Nos: 79/2B, PUDUKKOTTAI EDYAPATTI VILLAGE, Dist. PUDUKKOTTAI, Tamil Nadu - Licence No. - E/SC/TN/22/45(E10423) granted in Form LE-3 of Explosives Rules, 2008 - Renewal regarding

संदर्भ | In

आपका उपरोक्त विषय पर पत्र संख्या Nil दिनांक 13/03/2019 का संदर्भ ग्रहण करें। विस्फोटक नियम, 2008 के अंतर्गत प्रारूप LE-3 में जारी अनुज्ञप्ति दिनांक 31/3/2024 तक नवीनीकृत कर इस पत्र के साथ भेजी जा रही है।  
Reference in your letter No.: Nil dated: 13/03/2019, the subject licence duly renewed upto 31/3/2024 and issued in Form LE-3 of Explosives Rules, 2008 is forwarded herewith.

अनुज्ञप्ति के आगामी नवीकरण हेतु कृपया निम्नलिखित दस्तावेज दिनांक 31/03/2024 से पहले इस कार्यालय को भेजे जाएं।  
For further renewal of licence, please submit the following documents so as to reach this office on or before 31/3/2024

- प्रारूप आरई-1 में विधिवत पूर्ण एवं हस्ताक्षरित आवेदन।  
Application in Form RE-1 duly filled in and signed.
- एक से पांच वर्ष के अनुज्ञप्ति शुल्क का बैंक ड्राफ्ट। बैंक ड्राफ्ट किसी भी राष्ट्रीयकृत बैंक के नाम अर्हित, संबुद्ध मुख्य विस्फोटक नियंत्रक, चेन्नई के पक्ष में चेन्नई में देय हो।  
Licence fees for one to five years in the form of demand draft drawn on any Nationalized Bank in favour of Jt. Chief Controller of Explosives, Chennai payable at Chennai.
- अनुमोदित प्लान के साथ मूल अनुज्ञप्ति।  
Original licence with approved plan.
- कृपया इस संबंध में विस्फोटक नियम, 2008 के नियम 112 का भी संदर्भ ग्रहण करें।  
In this connection, please also refer to Rule 112 of Explosives Rules, 2008.
- विस्फोटक के क्रय हेतु आरई-11 में मागपत्र (इंडेंट) आपूर्तिकर्ता को दिया जाए और उसी की एक प्रति इस कार्यालय को भेजी जाए (आतिशबाजी गोदाम के लिए लागू नहीं)।  
Indent for purchase of explosives shall be placed in RE-11 with the supplier and copy of the same shall be sent to this office. (Not applicable for fireworks store house)
- कृपया विस्फोटक की त्रैमासिक विवरणी हर तिमाही के अंत में आरई-7 में प्रस्तुत की जाए। विवरणी इस कार्यालय के कार्यालय में आगामी तिमाही के 10 तारीख से पहले पहुंच जानी चाहिए (आतिशबाजी गोदाम के लिए लागू नहीं)। Please submit quarterly returns of explosives in RE-7 at the end of every quarter so as to reach this office by 10th of the succeeding quarter. (Not applicable for fireworks store house)
- सभी ब्लास्टिंग आपरेशन एक सक्षम द्वारा की जाएगी जो उपरोक्त नियमों के तहत एक वैध शॉट फायर प्रमाणपत्र धारक हो। हालांकि, खान अधिनियम 1952 के अधीन आने वाले खानों में ब्लास्टिंग आपरेशन करने वाले इलास्टर की योग्यता उसी अधिनियम से निर्धारित हो।  
All blasting operations shall be carried out by a competent person holding a valid shot firer's permit granted under above rules. However, blasting operations in mines coming under the purview of the Mines Act 1952, the blaster shall have qualifications prescribed in the regulations framed under the said Act.

आपके खाते में एचए 2100 की राशि जोड़ दी जायेगी जो इस संदर्भ को उद्घाटन करते हुए मद्रास के सचिवद्वारा में समाविष्ट की जा सकती है।  
An amount of Rs. 2100/- balance in your credit, which may be realized for future transactions in connection with this reference.

भवदीय | Your's faithfully

डी. सी. देव | D.C. DEVI

विस्फोटक नियंत्रक | Controller of Explosives

कृते संबुद्ध मुख्य विस्फोटक नियंत्रक, For Joint Chief Controller of Explosives  
दक्षिणचल, चेन्नई | South Circle, Chennai

प्रतिलिपि प्रेषित | Copy Forwarded to

1. जिला मजिस्ट्रेट (District Magistrate), PUDUKKOTTAI (Tamil Nadu), सूचना के लिए (for information)

कृते संबुद्ध मुख्य विस्फोटक नियंत्रक | For Joint Chief Controller of Explosives  
दक्षिणचल, चेन्नई | South Circle, Chennai

## अनुमति प्रारूप एन. ई.-3 | LICENCE FORM LE-3

(विस्फोटक नियम, 2008 की अनुसूची 4 के भाग 1 के अनुच्छेद 3(क) से (घ) देखिए।)  
(See article 3(a) to (d) of Part I of Schedule IV of Explosives Rules, 2008)

(ग) उपयोग के लिए एक समय पर वर्ग 1, 2, 3, 4, 5 या वर्ग 7 के विस्फोटक या किसी मैगजीन में वर्ग 6 के विस्फोटक रखने  
Licence to possess : (c) for use explosives of class 1, 2, 3, 4, 5, 6 or 7 in a magazine

अनुमति सं. (Licence No.): E/SC/TN/22/145(F10423)  
वार्षिक फीस रूपए (Annual Fee Rs): 9200/-



1. Licence is hereby granted to

R. BHUVANASI/NDARI M/S BUVANA EXPLOSIVES (अधिगामी / Occupier : R BUVANA), 112/2, GURUSAMY NAIDU ST,  
H. UPPUR POST PUDUKKOTTAI, Town/Village - PUDUKKOTTAI, District-PUDUKKOTTAI, State-Tamil Nadu, Pincode -  
622102

को अनुमति अनुदत्त की जाती है।

2. अनुमतिधारी की प्रस्थिति / Status of licensee : Individual

3. अनुमति निम्नलिखित प्रयोजनों के लिए विधिमार्ग्य है।  
Licence is valid only for the following purpose

possess for use of Nitrate Mixture, Safety Fuse, Detonating Fuse, Detonators, . के  
उपयोग के लिए

4. अनुमति विस्फोटकों के निम्नलिखित किस्मों, प्रकार और मात्रा के लिए विधिमार्ग्य है।  
Licence is valid for the following kinds and quantity of explosives -- (क) (a)

क्र. सं. Sr. No.	नाम और विवरण Name and Description	वर्ग और प्रमाण Class & Division	उप-प्रमाण Sub-division	मात्रा किसी एक समय में Quantity at any one time
1.	Nitrate Mixture	2.0	0	3500 Kg
2.	Safety Fuse	6.1	0	20000 Mtrs
3.	Detonating Fuse	6.2	0	20000 Mtrs
4.	Detonators	6.3	0	40000 Nos

(ख) किसी एक कैलेंडर मास में खरीदे जाने वाले विस्फोटक की मात्रा (अनुच्छेद 3(ख) और (ग) के अधीन अनुमति के लिए)  
(b) Quantity of explosives to be purchased in a calendar month (applicable for licence under article 3(b) and (c))

20 times  
as above.

5. निम्नलिखित रेखाचित्र (रेखाचित्रों) से अनुमति परिसर की पुष्टि होती है।  
The licensed premises shall conform to the following drawing(s).

रेखाचित्र क्र. (Drawing No) E/SC/TN/22/145(F10423)  
दिनांक (Dated) 27/01/1998

6. अनुमति परिसर निम्नलिखित पते पर स्थित है। The licensed premises are situated at following address:  
Survey No(s), 79/2B, ग्राम (Town/Village) : PUDUKKOTTAI EDYAPATTI VILLAGE  
जिला (District) PUDUKKOTTAI राज्य (State) Tamil Nadu पुलिस थाना (Police Station) : ILLUPPUS  
दूरभाष (Phone) ई-मेल (E-Mail) पिनकोड (Pincode) फैक्स (Fax)

7. अनुमति परिसर में निम्नलिखित सुविधाएं अंतर्भूत हैं।  
The licensed premises consist of following facilities

MAIN MAGAZINE, LOBBY AND DETONATOR ROOM

8. अनुमति समय-समय पर यथासंशोधित विस्फोटक अधिनियम, 1884 और इनके अधीन विरचित विस्फोटक नियम, 2004 के उपबंधों, शर्तों और अतिरिक्त शर्तों और निम्नलिखित उपाबंधों के अधीन रहते हुए अनुदत्त की जाती है।  
The licence is granted subject to the provision of Explosives Act 1884 as amended from time to time and the Explosives Rules, 2004 framed there under and the conditions, additional conditions and the following Annexures.

- उपर्युक्त क्रम सं. 5 में यथा कथित रेखाचित्र (स्थान, सन्निर्माण संबंधी और अन्य विवरण दर्शित करते हुए)।  
Drawings (showing site, constructional and other details) as stated in serial No. 5 above.
- अनुमति प्राधिकारी द्वारा हस्ताक्षरित इस अनुमति की शर्तों और अतिरिक्त शर्तों।  
Conditions and Additional Conditions of this licence signed by the licensing authority.
- दूरी प्रारूप DE-2 | Distance Form DE-2

9. यह अनुमति तारीख 31 मार्च 1999 तक विधिमार्ग्य रहेगी। This licence shall remain valid till 31st day of March 1999.

यह अनुमति अधिनियम या उसके अधीन विरचित नियमों या अनुसूची V के भाग 4 के प्रति निदिष्ट सेट-VII के अधीन तथा उपरोक्त इस अनुमति की शर्तों का अधीकरण करते या यदि अनुमति परिसर योजना या उससे संलग्न उपबंध में दर्शित विवरण के अनुरूप नहीं पाए जाने पर निलंबित या प्रतिसंहत की जा सकती है जहां वह लागू हो।  
This licence is liable to be suspended or revoked for any violation of the Act or Rules framed there under or the conditions of this licence as set forth under Set VIII wherever applicable, referred to in Part 4 of Schedule V or if the licensed premises are not found conforming to the description shown in the plans and Annexure attached hereto.

तारीख | The Date - 27/01/1998

संयुक्त मुख्य विस्फोटक नियंत्रक | Joint Chief Controller of Explosives  
South Circle, Chennai

Amendments :

- Amendment of Quantity of Explosives/Monthly Purchase Limit dated : 19/10/2011
- Amendment of Quantity of Explosives/Monthly Purchase Limit dated : 05/11/2015

नवीनीकरण के पृष्ठांकन के लिए स्थान  
Space for Endorsement of Renewal

नवीनीकरण की तारीख  
Date of Renewal

समाप्ति की तारीख  
Date of Expiry

02/04/2019

31/03/2024

अनुमति प्राधिकारी के हस्ताक्षर और स्टाम्प  
Signature of licensing authority and stamp

Jl. Chief Controller of Explosives, South Circle, Chennai

**Form DE-2**  
(See rule 113 of the Explosives Rules, 2008)  
(Distance Form to be attached to the licence)

Safety distances required to be kept clear around magazine for high explosives or fire works or factory licence number E/SC/TN/22/145(E10423) in form LE-3 granted to R.BHUVANASUNDARI M/S BUVANA EXPLOSIVES, 112/2,GURUSAMY NAIDU ST. ILUPPUR POST. PUDUKKOTTAI, Tamil Nadu.

Type of Structure(s)	Safety distances meters	
	M	UM
<b>Inside Safety Distances(ISD)</b>		
1 Room or Workshop used in Connection with the Magazine	38	57
2 Any other Explosives Magazine or store House or Factory of the Applicant		
3 Magazine Office		
<b>Middle Safety Distances(MSD)</b>		
4 Magazine Keeper's or Chowkidar's Dwelling house		
5 Railway including Minerals and Private Railways		
6 Canal (in active use) or other navigable water		
7 Dock or Pier or Jetty		
8 Public Highway or Public Road		163
9 Private Road which is PRINCIPAL means of access to a Temple, Mosque, Church, Gurudwara or other places of worships, Hospital, College, School or Factory		
10 River Embankment or Sea Embankment or Public Well		
11 Reservoir or Bounded tank/rope way		
12 Windmillor or Solar panel for Power Generation		
<b>Outside Safety Distances(OSD)</b>		
13 Dwelling House		
14 Govt. and Public Building		
15 Temple, Mosque, Church or Gurudwara or other Places of Worships		
16 Shops, Market place, Public recreation and Sports Ground, College, School, Hospital, Theater, Cinema or other Building where the public are accustomed to assemble		
17 Factory		
18 Buildings or Works used for the Storage in Bulk of Petroleum, Sprit, gas, or other inflammable or hazardous substances		325
19 Building or Works used for Storage and Manufacture of Explosives or of articles which contain Explosives		
20 Aerodrome		
21 Furnace, Kiln or Chimney		
22 Quarry or mine pit head		
23 Power House or Electric Substation		
24 Wireless Station		
25 Warehouse or other Storage Building		
26 Any other Protected works		
<b>Overhead Electric lines</b>		
27 Electric Power over head Transmission Lines above 440V		90
28 Electric Power over head Transmission Lines upto 440V		15

The Date : 27/01/1998

For Joint Chief Controller of Explosives  
South Circle, Chennai

**Amendments :**

- Amendment of Quantity of Explosives/Monthly Purchase Limit dated : 19/10/2011

<http://10.0.1.11/IntExp/Form18.asp?LetterGeneratedYN=Y>

4/2/2019

(श्रे. VIII (Set VIII))

मैगजीन में वर्ग 1,2,3,4,5,6 और 7 के विस्फोटकों को किसी या प्रयोग हेतु रखने के लिए प्रत्येक पत्र सं. 3 (अनुच्छेद 3 (ख)) से (ग) में मुख्य विस्फोटक नियंत्रक या विस्फोटक नियंत्रक द्वारा प्रदान किए जाने वाले अनुमति सं. E/SC/TN/22/145(E/10423) की शर्तों निम्नलिखित हैं।  
The following are the conditions of licence number E/SC/TN/22/145(E/10423) to possess for sale or use, explosives of Class 1,2,3,4,5,6 and 7 in a magazine in Form I.E.-3 (articles 3(h) to (e)) granted by Chief controller of Explosives or Controller of Explosives.

- 1. परिहार में किसी भी समय विस्फोटकों की मात्रा अनुज्ञापन धारण क्षमता से अधिक नहीं होगी।  
The quantity of explosives on the premises at any one time shall not exceed the licensable capacity.
- 2. विस्फोटकों के संभरण के लिए प्रयुक्त होने वाली मैगजीन अनुसूची III और अनुमति के उपबंध में विनिर्दिष्ट सुरक्षा दूरी बनाए रखना होगा।  
The magazine used for storage of explosives shall maintain safety distance specified in Schedule III and annexure to the licence.
- 3. मैगजीन का प्रयोग उन सभी विस्फोटकों के, जो इस अनुमति में विनिर्दिष्ट हैं, रखे जाने के लिए और ऐसे रखे जाने से संबन्ध आधान का औजार या उपकरणों के रखे जाने के लिए ही किया जाएगा, अन्यथा नहीं।  
The magazine shall be used only for keeping all explosives specified in this licence and of receptacles for, or tools or implements for work connected with the keeping of such explosives.
- 4. पैकेजों की खोलने का कार्य और विस्फोटकों को तोड़ने तथा पैक करने का कार्य मैगजीन में नहीं किया जाएगा।  
The opening of packages and the weighing and packing of explosives shall not be carried on in the magazine.
- 5. दो या दो से अधिक वर्णन के विस्फोटकों को, जिन्हें मैगजीन में रखे जाने की अनुमति दी जा सकती है मैगजीन में तभी रखे जायें जब उनमें से प्रत्येक को ऐसे पदार्थ या रसायन का कोई मध्यवर्ती विभाजक लगाकर या उनके बीच ऐसा मध्यवर्ती स्थान छोड़कर, परस्पर पृथक कर दिया जाए कि किसी वजह से विस्फोटक में लगने वाली आग या होने वाला विस्फोट किसी अन्य वर्णन के विस्फोटक तक न पहुंच सके, परंतु -  
(a) 2 (नाइट्रेट मिश्रण), वर्ग 3 (नाइट्रो यौगिक) के विभिन्न विस्फोटक, वर्ग 6 प्रभाग प्रभाग के अंतर्गत आने वाले सुरक्षा पत्तियों और वर्ग 6 प्रभाग 2 के अंतर्गत आनेवाले विस्फोटक प्रेरक प्रसारित्र जिन्हें कोई खुला जगह या इस्पात नहीं है, एक दूसरे के साथ बिना किसी मध्यवर्ती विभाजक या स्थान के रखे जा सकते हैं।  
(b) वर्ग 6 प्रभाग 1 के अंतर्गत आनेवाले विस्फोटक प्रेरक प्रसारित्र रखे जाएंगे।  
(c) वर्ग 1 के अंतर्गत आने वाले बाइक को अलग रखा जाएगा।  
Two or more description of explosives which may be permitted to be kept in the magazine shall be kept only if they are separated from each other by an intervening partition of such substance or character, or by such intervening space, as will effectually prevent explosion or fire in the one communicating with the other. Provided that:  
(a) the various explosives of Class 2 (nitrate mixture), Class 3 (nitro compound), safety fuses belonging to Class 6 Division 1 and detonating fuses belonging to Class 6 Division 2 as do not contain any exposed iron or steel, may be kept with each other without any intervening partition or space.  
(b) Detonators belonging to Class 6 Division 3 shall be kept separately.  
(c) Gun powder belonging to Class 1 shall be kept separately.
- 6. वर्ग 3 (नाइट्रो यौगिक) के विस्फोटकों को, उनके विनिर्माण की तारीख से एक वर्ष बीत जाने के पश्चात सिवाय अनुज्ञापन प्राधिकारी की विशेष मंजूरी के मैगजीन में नहीं रखा जाएगा।  
Explosives of Class 3 (nitro compound) shall not be kept in the magazine after the expiration of one year from the date of their manufacture except with the special sanction of licensing authority.
- 7. वर्ग 3 (नाइट्रो यौगिक) के विस्फोटकों को, उनके विनिर्माण की तारीख से एक वर्ष बीत जाने के पश्चात मैगजीन में तभी रखा जाएगा जब कि किसी विस्फोटक नियंत्रक ने इसके लिए विशेष मंजूरी दे दी हो।  
(i) जब ऐसी मंजूरी दे दी गई हो तो प्रत्येक निरीक्षण पर किसी विस्फोटक नियंत्रक से ऐसा लिखित प्रमाणपत्र अभिग्रहण कर लिया जाए जिसमें दी गई मंजूरी के अंतर्गत आनेवाली प्राप्ति दस्तावेज की गई हो और ऐसे प्रमाणपत्र के अनुमतिधारी अपने पास रखें और सांग की जाने पर प्रस्तुत करेंगा।  
(ii) जब कोई विस्फोटक मानक शुद्धता का न रह जाने के कारण या द्रवणीकरण या नाइट्रो ग्लिसरीन या द्रव नाइट्रो यौगिक के निकल जाने के चिन्ह प्रकट होने के कारण मैगजीन में भण्डारित किए जाने के उपयुक्त नहीं रह जाता है तो अनुमतिधारी अपने ही व्यय पर ऐसे विस्फोटक के निपटारे के लिए ऐसे विदेशी या अनुज्ञापन करने वाले मुख्य नियंत्रक या विस्फोटक नियंत्रक जारी करें।  
Explosives of Class 3 (nitro compound) shall not be kept in the magazine after the expiration of one year from the date of their manufacture except with the special sanction of the Controller of Explosives.  
(i) When such sanction has been given, a written certificate showing the period covered by the sanction shall be obtained from the Controller of Explosives at each inspection, and shall be kept by the licensee and produced on demand.  
(ii) When an explosive owing to its being no longer of standard purity or owing to signs of liquefaction or of exuded nitro-glycerin or liquid nitro-glycerin or liquid nitro compound is no longer fit for storage in the magazine or store house the licensee shall comply, at his own expense, with such directions as to its disposal as the Chief Controller or Controller of Explosives may issue.
- 8. मैगजीन के भीतरी भाग या उसमें लगे बेंचों, शेल्फों और फिटिंग फिटिंग का इस प्रकार सन्निर्माण किया जाएगा या उन्हें इस प्रकार अंतर्गत या अंतर्गत किया जाएगा कि विस्फोटक का किसी लोहे या इस्पात के साथ संपर्क होना संभव न हो। भीतरी भाग में लगे बेंच, शेल्फ और फिटिंग यथासाध्य चिपटे से मुक्त एवं साफ रखे जाएंगे तथा ऐसे विस्फोटक जो लगे से खतराक रूप में प्रभावित हो सकते हैं, इस बावत सभ्यक सावधानी बरती जाएगी कि वह कोई जगह नाइट्रेट न रहे परंतु किसी लोहे या इस्पात के खुले होने के निश्चय संभवता से संबंधित इस शर्त का वह ध्यान ऐसे किसी भवन में बाध्यकर नहीं होगा जिसमें वर्ग 6 (गैला बाइक) के प्रथम के विस्फोटक से शिन्ध कोई विस्फोटक रखा गया है।  
The interior of the magazine and the benches, shelves and fittings therein shall be so constructed or so lined or covered as to prevent the exposure of any iron or steel contact with the explosives. Such interior, benches, shelves and fittings shall so far as is reasonably practicable, be kept free from rust and shall otherwise be clean, and in the case of any explosives liable to be dangerously affected by water, due precautions shall be taken to exclude water there from.  
Provided that so much of this condition as relates to precautions against the exposure of any iron or steel shall not be obligatory in a building in which no explosive other than explosive of the 1st Division 6th (Ammunition) Class is kept.
- 9. यदि तड़ित घालक का परीक्षण विस्फोटक नियंत्रक करता है तो अनुमतिधारी ऐसे परीक्षण के लिए बिलिट फीस का सदाय करके यदि परीक्षण असमाधानकारी साबित होता है तो उसी ही फीस अनुमतिधारी द्वारा परधान्यता प्रत्येक परीक्षण के लिए तब तक देनी जाती रहेगी जब तक कि परीक्षण अधिकारी तड़ित घालक को समाधानपट छोड़ित नहीं कर देता परंतु किसी एक परीक्षण के लिए देश फीस किसी एक दिन के दौरान किसी घालक के लिए गर सही परीक्षणों के लिए प्रसार्य होगा परंतु यह और कि यदि दो या अधिक तड़ित घालक एक ही मैगजीन से संबन्धित हैं तो ऐसे सत्रो घालकों के परीक्षण के लिए फीस ऐसी किसी फीस से अधिक नहीं होगी जो किसी एक तड़ित घालक के परीक्षण के लिए हर स्थिति में बिलिट की गई है।  
If the lightning conductor is tested by the Controller of Explosives, the licensee shall pay the fees prescribed for test. In the event of the test proving unsatisfactory, the same fees shall be payable by the licensee for each subsequent test until the lightning conductor is passed by the testing officer as satisfactory.  
Provided that the fees payable for a single test shall be charged for all tests made on a conductor during any one day.  
Provided further that where two or more lightning conductors are attached to one and the same magazine, the fee for the testing of all such conductors shall not exceed the fee prescribed in this condition for testing a single lightning conductor.
- 10. उपयुक्त तथा जेब रहित कार्यकरण बस्त्रों, उपयुक्त जूतों के प्रयोग द्वारा तथा तालथी सेकर या अन्यथा अथवा ऐसे किन्हीं साधनों द्वारा इस बावत सभ्यक उपबंध किया जाएगा कि केन्डी परिसर में अग्नि, दियासलाई अथवा ऐसी कोई बस्तु या पदार्थ, जिससे विस्फोट हो सकता है, या आग लग सकती हो, किन्तु इस शर्त के कारण ऐसी संरचना, स्थिति या स्थल में किसी कृत्रिम बस्ती का प्रवेश क्षमता नहीं है जिससे आग लगने या विस्फोट होने का खतरा न हो परंतु इस शर्त का वह भाग, जो लोहे या इस्पात के अपवर्जन को लान् होता है, ऐसे किसी भवन के संबंध में बाध्य कर नहीं होगा जिसमें शिन्ध कोई विस्फोटक नहीं रखा गया है।  
Due provisions shall be made, by the use of suitable working clothes without pockets, suitable shoes and by searching or otherwise or by such means, for preventing the introduction into danger area of the factory premises of fire, Lucifer matches or any substance or article likely to cause explosion or fire, but this condition shall not prevent the introduction of an artificial light of such construction, position or character as not to cause any danger of fire or explosion.  
Provided that so much of this condition as applies to the exclusion of iron or steel, shall not be obligatory in a building in which no explosive other than an explosive of the 1st Division of the 6th (Ammunition) Class is kept.
- 11. अनुमतिधारी प्रत्येक आर.ई.-3 और आर.ई.-4 या आर.ई.-5, जैसी स्थिति हो, में सभी विस्फोटकों का अभिलेख और लेखा रखेगा और विस्फोटक नियंत्रक, 2008 के अधीन प्राधिकृत किसी भी अधिकारी के समक्ष उसके द्वारा ऐसा करने की मांग की जाने पर स्टॉक पुस्तक और अभिलेख प्रस्तुत करेगा। स्टॉक पुस्तक विहित प्रौद्योगिकी में पुस्तक संख्यांकित होगी।  
The licensee shall keep records and accounts of all explosives in Forms RE-3 and RE-4 or RE-5, as the case may be, and exhibit the stock books and records to any of the officers authorized under the Explosives Rules, 2008 whenever such officer may call upon him to do so. The stock books in the prescribed proforma shall be page numbered.
- 12. परिसर में कोई परिवर्तन या तबदीली अनुज्ञापन प्राधिकारी के पूर्णमंजूरी बिना नहीं की जाएगी और अनुमतिधारी ऐसे किसी शर्त का अनुज्ञापन करेगा जो इस निम्न अनुज्ञापन प्राधिकारी विनिर्दिष्ट करे।  
No changes or alterations shall be carried out to the premises without prior approval of the licensing authority and the licensee shall comply with any condition that may be specified by the licensing authority in this behalf.

13. मैगजीन सभी समय पर अच्छी संरक्षण की स्थिति में बनाई रखी जाएगी (या अच्छी हालत में बनाई रखी जाएगी)। यदि किसी कारणवश किसी विस्फोटक के संग्रहण के लिए मैगजीन अनुपयुक्त हो जाती है तो अनुज्ञापिका इस बात की सूचना अनुज्ञापन प्राधिकारी को तुरंत देगा।  
Magazine shall at all times be kept in state of good repair (or maintained in good condition). The licensee shall report to licensing authority forthwith, if the magazine becomes unfit for storage of any explosives for any reason whatsoever.  
The licensee of the magazine shall submit quarterly return as per sub-rules (3) and (4) of rule 24 of these rules.
14. यदि सुरक्षा दूरी का कोई अधिग्रहण होता है तो उसकी सूचना अनुज्ञापन प्राधिकारी को आवश्यक सलाह और कार्यवाही के लिए तुरंत दी जाएगी।  
Any encroachment of the safety distance shall be immediately communicated to the licensing authority for necessary advice and action.
15. यदि कोई विस्फोटक डिपॉजिट हुआ अथवा अनुपयोगी जाया जाता है तो उसकी सूचना अनुज्ञापन प्राधिकारी को, सलाह प्राप्त करने के लिए तुरंत दी जाएगी।  
The licensing authority shall be immediately informed for advice if any explosive is found deteriorated or unserviceable.
16. विस्फोटकों के पैकेटों के चूड़े इस प्रकार संग्रहण जाएंगे कि कम से कम एक व्यक्ति भ्रष्टाचार किए गए सभी पैकेटों की हालत की जांच करने और प्रत्येक पैकेट की विनिर्माण विधि/विशेषताओं के पढ़ने के लिए इनके बीच से होकर आ जा सके।  
The explosive packages shall be stocked in such a way as to allow movement of at least one person to check the condition of all packages stored and to read the manufacturer particulars of each package.
17. तड़ित चालक की भूमि के लिए प्रतिरोध यथासंभव न्यूनतम होगा और किसी भी दशा में 10 ओहम से अधिक नहीं होगा।  
The resistance of the lightning conductor to earth shall be as low as possible and in no case be more than 10 ohms.
18. मैगजीन के चारों ओर 15 मीटर की दूरी के अंदरगत कोई सूखे घास या झाड़ी या जलनशील सामग्री नहीं रहने दी जाएगी।  
A distance of 15 meters surrounding the magazine or store house shall be kept clear of dried grass or bush or inflammable materials.
19. विस्फोटकों के प्रत्येक पैकेट की, जब उसे मैगजीन के भीतर लिया जा रहा हो, जांच दशा जाचने के लिए परीक्षा की जाएगी।  
Every package of explosive at the time of bringing inside the magazine shall be examined for its sound condition.
20. किसी मैगजीन/संग्रहालय में किसी एक समय में चार व्यक्तियों से अधिक अंदर नहीं रहने दिया जाएगा।  
Not more than 4 persons shall be allowed inside the magazine or store house at any one time.
21. विस्फोटकों के खाली पैकेटों को गोपनीयता वशा से हटा दिया जाएगा और नष्ट कर दिया जाएगा।  
Empty packages of the explosives shall be removed at the earliest and destroyed.
22. अनुज्ञापिका और कर्मचारियों को परिसर के भीतर आपतकाल के दौरान की जाने वाली प्रक्रियाओं से अवगत होना चाहिए।  
The licensee and the employee shall be conversant with procedure to be taken during the emergency within the premises.
23. निरीक्षण या मरुत अधिकारी को सभी युक्तियुक्त सामग्री पर अनुज्ञापन परिसर में उचित रूप में पहुंचने दिया जाएगा और यह सुनिश्चित करने के लिए कि अधिनियम उपर नियमों के अंतर्गत और सुरक्षा स्थितियों को सम्बन्धित अनुपालन किया जा रहा है, अधिकारी को पर्यटक सुविधा प्रदान की जाएगी।  
Free access to the licensed premises shall be given at all reasonable times to any inspecting or auditing officer and every facility shall be afforded to the officer for exercising the provisions of the Act and these rules and the safety conditions are duly observed.
24. यदि अनुज्ञापन प्राधिकारी या विस्फोटक नियंत्रक अनुज्ञापिका/परिसर को मरुत/दूब या उपकरण में ऐसे कोई मरुत या परिवर्तन या परिधारा करने या शिफारिश को लागू करने को लिखित रूप में सूचित करता है जो परिसर के अंदर या बाहर या व्यक्तियों की सुरक्षा के लिए आवश्यक है, अनुज्ञापिका/परिसर को लिखित/दूब और विनिर्देश अथवा के भीतर अनुपालन रिपोर्ट एसो प्राधिकारी को देगा।  
If the licensing authority or a Controller of Explosives informs in writing, the holder of the licence to execute any repairs or to make any additions or alterations to the premises, premises or machinery, tools or apparatus or carry out recommendations, which are in the opinion of such authority may pose unacceptable risk and so necessary for the safety of either on-site or off-site of the premises or persons, the holder of the licence shall execute the recommendations and report compliance within the period specified by such authority.
25. अनुज्ञापिका/परिसर मैगजीन में रखने और बिक्री के लिए प्राधिकृत विस्फोटक सूची में उल्लिखित अनुज्ञापन फैक्टरी या कंपनी से प्राधिकृत विस्फोटक/आतिशबाजी या सुरक्षा पत्ती ले खरीदना।  
The licensee shall purchase authorised explosives/ fireworks or safety fuse as mentioned in the list authorised explosives from a licensed factory or company for possession and sale from the magazine.
26. निम्न से अधिक ध्वनि स्तर उत्पादित करने वाले आतिशबाजी पदार्थों की बिक्री और रखने के लिए (क) जो फटने की अवधि से चार मीटर की दूरी पर है, 125 डीबी (ए) या 145 डीबी (सी) के प्रतिबंधित होंगे, (ख) सूचना (जुड़ें हुए पदार्थ) को गठन करने वाले व्यक्तिगत पदार्थों के लिए उपयुक्त उल्लिखित सीमा 5 लोग (एएन) डीबी (सी) के प्रतिबंधित होंगे।  
The possession and sale of fire-crackers generating noise level exceeding:  
a) 125 dB(A) or 145 dB(C) at 4 meters distance from the point of burning shall be prohibited.  
b) For individual fire-cracker constituting the series (joined fire-crackers), the above mentioned limit be reduced by 5 log<sub>10</sub>(N) dB, where N = number of crackers joined together.
27. अग्न या विस्फोट द्वारा घुड़दमा या नुकसान पदार्थों की कमी या चोरी, तुरंत घास के पुलिस घाने और अनुज्ञापन प्राधिकारी और अनुज्ञापन प्राधिकारी के स्थानीय कार्यलय को रिपोर्ट की जाएगी।  
Accidents by fire or explosion and losses, shortage or theft of explosives shall be immediately reported to the nearest police station and the licensing authority and local office of the licensing authority.

अतिरिक्त धर्त / Additional Conditions :

1. अनुज्ञापिका/परिसर विदेशी मूल के आतिशबाजी को ना प्रदर्शित करेगा, ना रखेगा और ना ही उसकी बिक्री करेगा। 'The licensee shall not exhibit, possess and sell fireworks of foreign origin.

जुड़ो संयुक्त मुख्य विस्फोटक नियंत्रक  
For Joint Chief Controller of Explosives  
दक्षिण भारत, चेन्नई। South Circle, Chennai.





भारत सरकार | Government of India
मंत्रालय और उद्योग विभाग | Ministry of Commerce & Industry
पेट्रोलियम और विस्फोटक सुरक्षा संगठन (पिसो) | Petroleum & Explosives Safety Organisation (PESO)
पूर्व नाम - विस्फोटक विभाग | Formerly - Department of Explosives
A और D - विंग, ब्लॉक J-8, दूसरा मंज, शास्त्री भवन | A & D - Wing, Block J-8, 2nd Floor, Shastr Bhavan
26 हददौस रोड, मुंगम्बक्कम चेन्नई | 26 Haddous Road, Nungambakkam Chennai 600006
फोन (Phone):- 28281023 | फैक्स (Fax):- 28284848
ई-मेल Email: jicoochennai@explosives.gov.in

संख्या (No.): E/SC/TN/30/293(E22831)

दिनांक (Date): 26/02/2018

सेवा में | To,

Shri J RAVI S/o JEYARAMAN,
22 B.SIVANKOIL STREET ILLUPPUR post & taluk, Town Village - 37
District-PUDUKKOTTAL, State-Tamil Nadu, Pincode -

विषय: विस्फोटक विनियम, 2008 के अंतर्गत फॉर्म LE-10 में जारी Shot Firer's Certificate संख्या E/SC/TN/30/293(E22831) के नवीनीकरण संबंध में।
Subject: Shot Firer's Certificate Certificate No.: E/SC/TN/30/293(E22831) granted in Form LE-10 of Explosives Rules, 2008 - Renewal regarding.

प्रमाण: Sir,

आपका उपरोक्त विषय का पत्र संख्या X दिनांक 25/02/2018 का संदर्भ द्वारा नवीनीकरण 4/2/2023 तक पुनः प्रमाणित कर इस पत्र के साथ संवेष्टित है।
Reference to your letter No.: X dated: 25/02/2018, the subject certificate duly revalidated upto 4/2/2023 and issued in Form LE-10 of Explosives Rules, 2008 is forwarded herewith

Conditions:

1)Blasting work in connection with well Sinking/Road Construction/Agricultural work etc.

अनुमति के पुनः प्राप्ति के लिए निम्नलिखित दस्तावेज दिनांक 4/2/2023 से पहले इस कार्यालय को भेजे जाएंगे।
For further revalidation of certificate, please submit the following documents so as to reach this office on or before 4/2/2023.

- प्रारण फॉर्म-1 में विहित रूप से प्रमाणित और हस्ताक्षरित।
Application in Form RE-1 duly filled in and signed.
के लिए फॉर्म LE-10 में जारी मूल अनुमति
Original Shot Firer's Certificate in Form LE-10.
संवेष्टित मूल्य रु. 100 का चेक/मुद्रा बैंक द्वारा (जिसमें भी राष्ट्रीयकरण बैंक के नाम आना चाहिए, संयुक्त मुद्रा नियंत्रक विभाग, चेन्नई के पत्र में संदर्भ में देना है।
Security fee Rs 100/- DD shall be drawn in favour of Jt. Chief Controller of Explosives, Chennai payable at Chennai.
छह प्रतियों का रंगीन पासपोर्ट साइज फोटोग्राफ नवीनीकरणकर्ता द्वारा (जैसे कि नियम 2(37) के अंतर्गत वर्णित) 'आगे' 'काले रंग की अक्षर स्पष्ट' (दरिद्र प्रमाण नहीं दिया गया हो तो),
Six copies of colour passport size photographs duly signed by the occupier (as defined under Rule 2 (37) of Explosives Rules, 2008) 'in front' by 'black color indelible ink'.
शारीरिक फिटनेस प्रमाणपत्र से एक प्रमाणित चिकित्सक द्वारा जारी।
A physical fitness certificate from Registered medical practitioner.
वर्तमान नियोजक या प्रमुख एन डी. 3 के अधिकारी द्वारा जारी किया गया है और नवीनीकरणकर्ता को नवीनीकरण करने के लिए नवीनीकरण करने की सेवाएं प्रदान करने के लिए।
A consent letter from the present employer holding Licence in Form LE-3 and intending to hire the services of Certificate holder.
नवीनीकरणकर्ता को नवीनीकरण प्रक्रिया के दौरान खुद को प्रस्तुत करना होगा।
The Shot Firer's Certificate holder has to present himself physically before reviewing/revalidating Authority.
विस्फोटक विनियम, 2008 के प्रावधान के 2, 3, 4, 5, 6, 7, 8, 9, 10, 11, 12, 13, 14, 15, 16, 17, 18, 19, 20, 21, 22, 23, 24, 25, 26, 27, 28, 29, 30, 31, 32, 33, 34, 35, 36, 37, 38, 39, 40, 41, 42, 43, 44, 45, 46, 47, 48, 49, 50, 51, 52, 53, 54, 55, 56, 57, 58, 59, 60, 61, 62, 63, 64, 65, 66, 67, 68, 69, 70, 71, 72, 73, 74, 75, 76, 77, 78, 79, 80, 81, 82, 83, 84, 85, 86, 87, 88, 89, 90, 91, 92, 93, 94, 95, 96, 97, 98, 99, 100 के अंतर्गत प्रावधानों का उल्लंघन करने से निवृत्त होना।
This Certificate is liable to be cancelled/withdrawn on contravention of provision of Explosive Rules, 2008 or dereliction of duty during working leading to loss of human life.

आपके खाते में रु. 110/- की राशि जमा की जा रही है जो भविष्य के लेन-देन में उपयोग के लिए प्रयोग की जा सकती है।
An amount of Rs. 110/- balance is in your credit, which may be utilized for future transaction by quoting this reference.

आपका विश्वासपूर्वक | Yours faithfully,
(डॉ. अशोक कुमार पटनायक | Dr. Ashok Kumar Patnayak)
संयुक्त प्रमुख विस्फोटक विभाग | Joint Chief Controller of Explosives
दक्षिण वृत्त, चेन्नई | South Circle, Chennai

प्रतिलिपि प्रेषित | Copy Forwarded to:
1. Police Station, ILLUPPUR PS, PUDUKKOTTAL, Tamil Nadu with reference to his Noc No: XX Dated: 24/02/2018

संयुक्त प्रमुख विस्फोटक विभाग | Joint Chief Controller of Explosives
दक्षिण वृत्त, चेन्नई | South Circle, Chennai

(अधिक जानकारी के लिए हमारे वेबसाइट, मुद्रा और विंग वेबसाइट http://peso.gov.in पर जाएं।)
(For more information regarding status, fees and other details please visit our website http://peso.gov.in)

अनुमति प्रारूप एल.ई.-10 | Form LE-10  
 शॉट फायर कार्या प्रमाण-पत्र | Shot Firer's Certificate  
 (अनुसूची IV के भाग I का अनुच्छेद 10 देखें | See article 10 of Part I of Schedule IV)  
 विस्फोटक विधायन, 2008 का नियम 107(5) देखें | see rule 107(5) of Explosives Rules, 2008

(खान अधिनियम, 1952 के अधीन न आने वाले क्षेत्र में विस्फोट करने के लिए सहमता प्रमाणपत्र)  
 (Certificate of competency to carry out blasting of explosives in area not coming under t



संख्या | No.: E/SC/TN/30/293(E22831)

प्रमाणित किया जाता है कि श्री **Shri. J RAVI. S/o. JEYARAMAN,**

जिनका जन्म: 19/05/1976 को हुआ था, जो 22/B.SIVANKOIL STREET ILLUPPUR post & taluk, PUDUKKOTTAI, Tamil Nadu - 622102 के निवासी हैं, चेन्नै नगर तटीय क्षेत्र अंतर्गत शॉट फायर की परीक्षा तटीय क्षेत्र में कर ली है और वह विस्फोटक अधिनियम, 1884 और उसके अधीन विद्यमान विधायन के उपबन्धों के अधीन रखे हुए खान अधिनियम, 1952 से परीक्षा के अधीन आनेवाले क्षेत्रों से अलग क्षेत्र में नीचे पद्या उल्लिखित विस्फोटकों का उपयोग करते हुए विस्फोटक प्रकाशन करने के लिए प्राधिकृत है।

This is to certify that **Shri. J RAVI. S/o. JEYARAMAN,** born on 19/05/1976, resident of 22/B.SIVANKOIL STREET ILLUPPUR post & taluk, PUDUKKOTTAI, Tamil Nadu - 622102 passed the shotfirer's examination held on conducted by Chennai and is authorised to conduct blasting operations as mentioned below using explosives in areas other than mines coming under the purview of the Mines Act 1952, subject to the provisions of the Explosives Act, 1884 and the rules framed thereunder.

विस्फोट करने के प्राधिकृत वर्ग, श्रेणी और प्रकार :  
 वर्ग(क), श्रेणी: असंमित, सभी प्रकार का ब्लाकस्टिंग

Authorised class, category and type of blasting :  
 Class : (A), Category : Unlimited, All types of blasting

[ नियम 107 का उप-नियम (5) का स्पष्टीकरण देखें | See explanation of sub-rule (5) of rule 107 ]

यह प्रमाणपत्र 31/03/2004 (जारी करने की तारीख से पांच वर्ष) तक विधिमानी होगा |  
 This certificate shall remain valid till 31/03/2004 (five years from the date of issue)

यह प्रमाण-पत्र, अधिनियम या उसके अधीन विद्यमान विधायन अथवा इस प्रमाण-पत्र की शर्तों का कोई अधिकांशन करने या वांछित आदेशक द्वारा आदेशन प्रणाली में कोई भ्रमना या कोई फर्क का विवरण होता है तो रद्द किया जा सकता है।

This certificate is liable to be suspended or revoked for any violation of the Act or rules framed thereunder or the conditions of this certificate or if there is any discrepancy or deviation in the information or suppression of facts furnished by the applicant in his application form.

स्थान | Place : चेन्नै | Chennai  
 दिनांक | Date: 28/03/2003

Sd/-  
 संयुक्त मुख्य विस्फोटक विभागाध्यक्ष | Joint Chief Controller of Explosives  
 दक्षिण क्षेत्र, चेन्नै | South Circle, Chennai

पुनर्विधायन के लिए पुष्टिकरण  
 Endorsement for revalidation

पुनर्विधायन की तारीख Date of Revalidation	समाप्ति की तिथि Date of Expiry	अनुमति प्राधिकारी के हस्ताक्षर Signature of Licensing authority
26/02/2018	02/04/2023	Jt. Chief Controller of Explosives, South Circle, Chennai

कानूनी चेतावनी : विस्फोटकों को गलत ढंग से चलाने या उनका दुरुपयोग विधि के अधीन गंभीर दंडित अपराध होगा।  
 Statutory Warning : Mishandling and misuse of explosives shall constitute serious criminal offence under the law.

**शर्तें | CONDITIONS**

संख्या | No.: E/SC/TN/30/293(E22831)

1. यह परमिट/आदेश धारक को स्टाफिंग करने के लिए तब तक अधिकृत करता है जब तक कि वह विस्फोटक नियम, 2008 के अंतर्गत फॉर्म एल-3 में दिए अनुसार धारक (अनुमति धारक : E/SC/TN/22/145(E10423) ), R.BHUVANASUNDARI M/S BUVANA EXPLOSIVES के नीचे/अनुबंध के अधिन काम का रहा है।  
This permit authorizes the permit holder to conduct blasting so long as he is working under the employment/contract of R.BHUVANASUNDARI M/S BUVANA EXPLOSIVES holding valid licence (Licence No. E/SC/TN/22/145(E10423) ) in Form LF-3 of Explosives Rules, 2008.
2. विस्फोटक सामग्री प्राप्त करने, इसके स्वामित्व परीक्षण भंडारण, उतार और उपयोग करने के लिए सभी स्थानीय विनियमों और विनियमों का अनुसरण किया जाएगा।  
All local laws and regulations applicable for obtaining, owning, transporting, storing, handling and using explosive materials shall be followed.
3. विस्फोटक सामग्री को अप्रतिष्ठित रूप से संरक्षित किया जाएगा तथा उसे परित्यक्त नहीं किया जाएगा।  
Explosive materials shall be protected from unauthorised possession and shall not be abandoned.
4. विस्फोटक सामग्री का उपयोग केवल ऐसे अनुभवी व्यक्तियों द्वारा किया जाएगा जो उचित अंतरिक्ष परीक्षण को जानते हों और जिनके पास अपेक्षित अनुमति हों।  
Explosive materials shall be used only by experienced persons who are familiar with the hazards involved and who hold all required permits.
5. लोडिंग और फायरिंग या उसका पर्यवेक्षण केवल ऐसे व्यक्ति द्वारा किया जाएगा जिसके पास समुचित शॉट फायरिंग प्रमाणपत्र और विस्फोट के लिए अनुमति हों।  
Loading and firing shall be performed or supervised only by a person possessing an appropriate shot firer certificate and permit to blast.
6. प्रशिक्षणार्थी सहायक और अन्य व्यक्ति, जिनके पास अपेक्षित शॉट फायरिंग प्रमाणपत्र या अनुमति नहीं है, केवल ऐसे अनुभवी धारक वाले ब्लॉक/कार्टों के पर्यवेक्षण के अधीन काम करेंगे।  
Trainees helpers and other persons who do not hold the required shot firer certificate or permits shall work only under the supervision of persons holding such permits.
7. ऐसे स्थान पर कोई विस्फोटक सामग्री अस्थिर या भंडारित नहीं की जाएगी जहाँ अत्यधिक गर्मी या उसके प्रभाव से उनका विस्फोट हो सकता है।  
No explosive materials shall be located or stored where they may be exposed to flame excessive heat sparks or impact.
8. ऐसे स्थान के 15 मीटर के भीतर धूम्रपान करने की अनुमति नहीं दी जाएगी जहाँ विस्फोटकों को बना किया गया है या उनका उपयोग किया गया है।  
No smoking shall be permitted within 15 metre of any location where explosive are being handled or used.
9. कोई व्यक्ति ऐसे स्थान के 15 मीटर के भीतर कोई भी सिगरेट, सिगरेट या अन्य प्रकाश की अग्नि या ज्वाला नहीं जलाएगा, जहाँ विस्फोटकों को बना लिए गए हैं या उनका उपयोग किया जा रहा है। तथापि इस अपेक्षा में सुरक्षित पदार्थों के लिए उपयुक्त युक्तियों को छूट प्राप्त होगी।  
No person with in 15 metres of any location where explosive are being handled or used shall carry any matches open light or other fire or flame. However, suitable devices for lighting safety fuse are exempted from this requirement.
10. मद्य, शराब, स्मॉक या अन्य खतरनाक औषधियों से प्रभावित किसी व्यक्ति को विस्फोटक सामग्री के उपयोग की अनुमति नहीं होगी।  
No person under the influence of intoxicating liquors narcotics or other dangerous drugs shall be allowed to handle explosive materials.
11. भंडारण डिब्बों और विस्फोट स्थान के बीच परिवहन के दौरान विस्फोटक सामग्री को अनुमोदित पात्र या पैकेज में रखे जाएंगे।  
Explosive materials shall be kept in close approved containers or packages while being transported between the storage magazine and the blasting site.
12. विस्फोट करते हुए शॉट फायरिंग प्रमाणपत्र और अनुमति धारक द्वारा प्राप्त की गई और फायर की गई या इनसे निवृत्त गई सभी विस्फोटक सामग्री का दैनिक अभिलेख रखा जाएगा। ऐसा अभिलेख पांच वर्ष तक प्रतिष्ठित किया जाएगा।  
A holder of a shot firer certificate and Permit to Blast shall keep a daily record of all explosive materials received and fired or otherwise disposed of by the permit holder. Such records shall be retained for five years.
13. शॉट फायरिंग और कर्मचारी आपदाकाल के दौरान बचनी जानेवाली प्रक्रिया से अवगत होंगे।  
The shot firer and the employee shall be conversant with procedure to be taken during the emergency.
14. शॉट फायरिंग प्रमाणपत्र धारक को सुरक्षा के हिस में विधिक कानून-समय पर दिए गए उन सभी या किसी दिशों का पालन होगा।  
The holder of the shot firer certificate shall comply with all or any of the directions as may be given by the Controller from time to time in the interest of safety.
15. अग्नि या विस्फोट के कारण होने वाली दुर्घटना और विस्फोटकों की हानि, चोरी या चोरी के बारे में निम्नलिखित पुलिस स्टेशन और अनुमान प्राधिकारी तथा अनुमान प्राधिकारी के स्थानीय कार्यालय में तुरंत रिपोर्ट की जाएगी।  
Accidents by fire or explosion and losses, shortage or theft of explosives shall be immediately reported to the nearest police station and the Controller of Explosives having jurisdiction over the area.

संयुक्त मुख्य विस्फोटक नियंत्रक | Joint Chief Controller of Explosives  
दक्षिणवर्त, चेन्नई | South Circle, Chennai

**ANNEXURE-IX AFFIDAVIT AND CER  
DETAILS**





தமிழ்நாடு தமில்நாடு TAMILNADU

நாள் : 14.04.2022.  
வாங்குபவர் பெயர் :  
ஆர் : K. நடராஜ்  
தொகை : 100/- தொப்பம்பட்டி.

M. Alagamma CR 984906

எம். அழகம்மை.  
முத்திரைத்தாள் விற்பகையாளர்.  
உரிமம் எண்: 1 / 97  
மேல் நாள் வீதி.  
புதுக்கோட்டை.

**Affidavit to SEIAA, Tamil Nadu**

I, **Thiru.K.Nataraj, S/o. Krishnasamy, No. 46A, Kallar Street, Koppampatti Post, Kulathur Taluk, Pudukkottai - 622 203**, solemnly declare and sincerely affirm that:

I have applied for Prior Environment Clearance to SEIAA, Tamil Nadu for quarry lease for quarrying of **Rough stone & Gravel quarry lease over an extent of 2.86.0hectares of Own Patta Land in S.F.Nos. 111/1B (0.64.0), 111/2 (0.65.0), 115/9 (0.40.0), 115/10 (0.50.5) of Themnavur Village and 40/5 (0.66.5) of Killukulavaipatti Village, Kulathur Taluk, Pudukkottai District, Tamilnadu.**

1. I swear to state and confirm that within 10km radius of the quarry site, none of the following is situated
  - a. Protected Areas notified under the Wild life (Protection) Act, 1972
  - b. Critically polluted areas as notified by the Central Pollution Control Board constituted under Water (Prevention and Control of Pollution) Act, 1974
  - c. Eco-Sensitive areas as notified



**K. GANESAN, B.A., B.L.,**  
ADVOCATE & NOTARY  
PLOT No: 249- izam Colony,  
PUDUKKOTTAI - 622 001

2. I will ensure to take up the following Corporate Environment Responsibility (CER) activities as per OM of MoEF & CC dated 01.05.2018

CER Activity	Project Cost (Rs. in Lakh)	CER Cost 2.0% of Project Cost (Rs in Lakh)
Planting and maintaining Native species of Neem and Pungan trees periphery of the village haul road, or any other recommendations by SEAC	69.38	1.38
<b>Total Cost Allocation</b>	<b>69.38</b>	<b>1.38</b>

3. List of quarries within 500m radius from the periphery of the proposal

**i) Existing Quarry**

S. No.	Name of the Lease / Permit Holder	Village & Taluk	S.F.No.	Extent in Ha	Lease period
1.	Deepam Magalir Ponvizha Grama Suya Vela Vaippu Thitta Nala Sangam, Themmavur, Kulathur Taluk, Pudukkottai District.	Themmavur Kulathur	127/1	0.19.5	27.06.2017 To 26.06.2022
2.	Thiru.Meda Ramesh, H.No. I-378, manikantan Complex, Killukottai Village, Kulathur Taluk, Pudukkottai District.	Killukulavaipatti Kulathur	44/4 & etc.,	2.15.0	28.07.2017 To 27.07.2022
3.	Thiru.Rajmohan, S/o.Rajappan, No. 2/248-I, Karaiyanpudur, Pappinaickenpatti (post) Namakkal Taluk & District.	Themmavur Kulathur	117/1B, 115/1 115/8 And 118/1	2.41.0	08.07.2021 To 07.07.2026



14.4.2022  
**K. GANESAN, B.A., B.L.,**  
 ADVOCATE & NOTARY  
 PLOT No: 249-A, Nizam Colony,  
 PUDUKKOTTAI - 622 001  
 G.O.(M.s) No: 106 Law on: 20-5-2020

ii) Proposed Area

S. No.	Name of the Applicant	Village & Taluk	S.F.No.	Extent in Ha
1.	Thiru.S.Balasubramanian, S/o. Sepperumal, No. 1241, NGO Colony, Subramaniapuram, Pudukkottai Collectorate Post, Pudukkottai - 622 005	Themmavur & Killukulavaipatti Kulathur	117/3, 117/1A of Themmavur and 44/10 & 44/9B of Killukulavaipatti	3.20.5
2	Thiru.K.Nataraj, S/o. Krishnasamy, No.46A, Kallar Street, Koppampatti Post, Kulathur Taluk, Pudukkottai District.	Themmavur & Killukulavaipatti Kulathur	111/1B, 111/2, 115/9, 115/10 of Themmavur and 40/5 of Killukulavaipatti village	2.86.0
3	Thiru.S.Devendiran, S/o. A.R. Srinivasan, No.25, I.A.S. Nagar, Thiruverumbur, Trichy.	Killukulavaipatti Kulathur	40/4	0.53.5

iii) Lease expired

S. No.	Name of the Lease / Permit Holder	Village & Taluk	S.F.No.	Extent in Ha	Lease period
1.	Thiru.K.Nataraj, S/o. Krishnasamy, No.46A, Kallar Street, Koppampatti Post, Kulathur Taluk, Pudukkottai District.	Themmavur & Killukulavaipatti Kulathur	40/5 (0.66.5) 111/1B (0.64.0)	1.30.5	25.07.2014 To 24.07.2019
2.	Tmt.A.Mahalakshmi, W/o. Andiyappan, No. 301, Kallar Street, Koppampatti, Themmavur Post, Kulathur Taluk, Pudukkottai - 622 203	Themmavur Kulathur	127/2,3	0.78.0	13.06.2014 To 12.06.2019



100  
14.4.2022  
K. GANESAN, B.A., B.L.,  
ADVOCATE & NOTARY  
PLOT No: 249-A, Nizam Colony,  
PUDUKKOTTAI - 622 001  
G.O.(M.s) No: 106 Law on: 20-5-2020




4. There will not be any hindrance or disturbance to the people during transportation. No villages are en routed during transportation
5. There are no approved habitations within 300m radius from the periphery of the quarry
6. I swear that Greenbelt development will be carried out during the course of quarrying operation and maintained
7. The required insurance will be taken in the name of the labourers working in the quarry site
8. I will not engage any child labour in our quarry will be provided to all the laborers working in my quarry
9. I will not engage any child labour for any kind of quarry works
10. All types of safety / Personal protective equipment will be provided to all the labourers working in the quarry
11. There is no permanent structure located within 300m radius from the periphery of the quarry

I ensure to do all the social and Environment commitment as mentioned in the Mining Plan to the best of my knowledge.

*K. Nataraj*

**K.Nataraj**  
Deponent



K.   
14.4.2022  
**K. GANESAN, B.A., B.L.,**  
ADVOCATE & NOTARY  
PLOT No: 249-A, Nizam Colony,  
PUDUKKOTTAI - 622 001  
G.O.(M.s) No: 106 Law on: 20-5-2020

# **ANNEXURE-X NABET CERTIFICATE**